

GIS Maps of Prince George's County

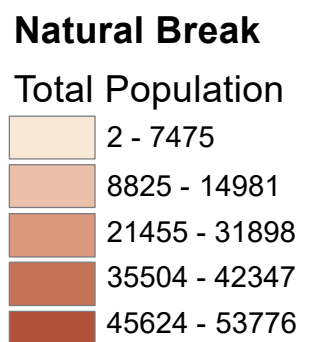
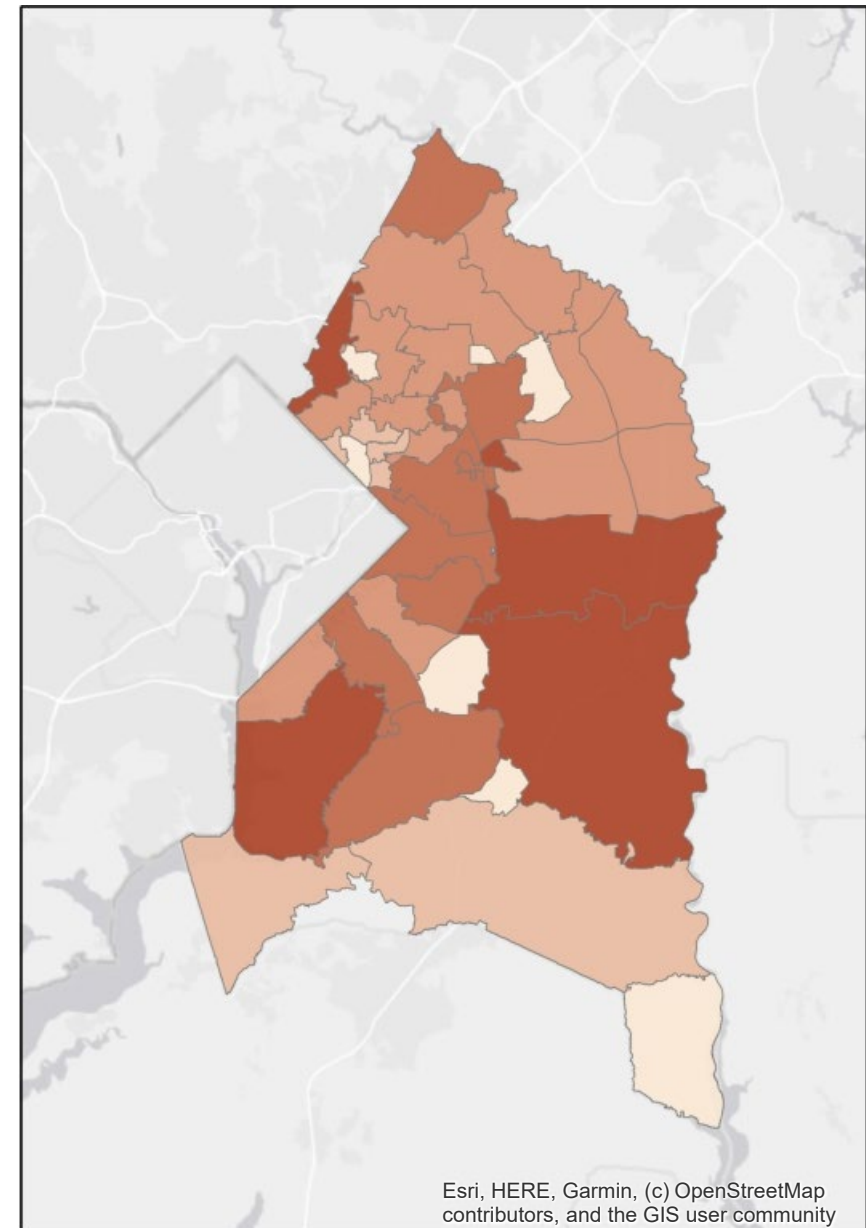
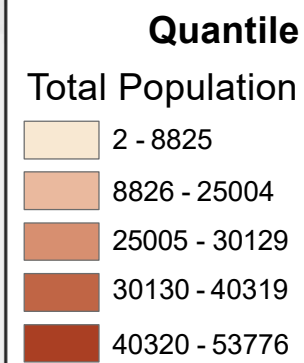
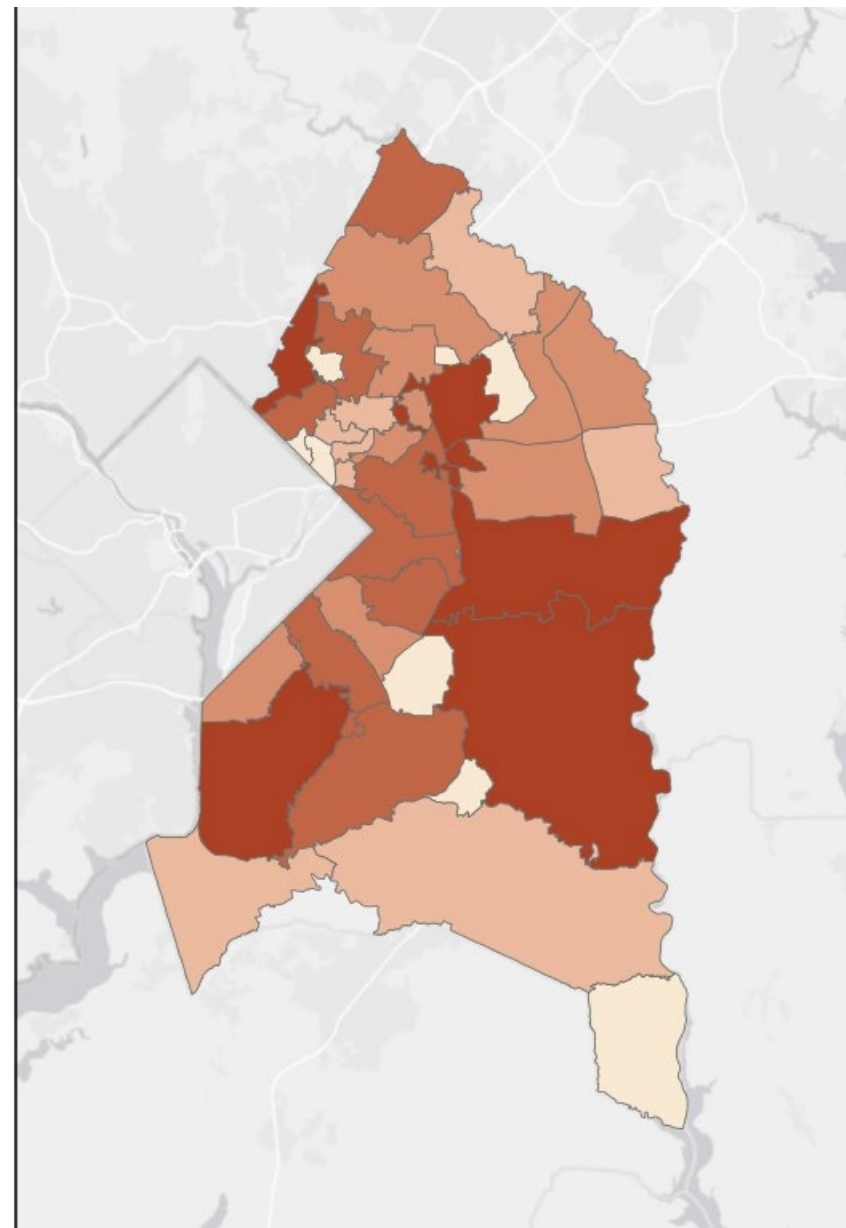
Byoung-Suk Kweon, Yike Xu



Landscape Architecture

DEPARTMENT OF PLANT SCIENCE AND LANDSCAPE ARCHITECTURE

Total Population



Esri, HERE, Garmin, (c) OpenStreetMap contributors, and the GIS user community

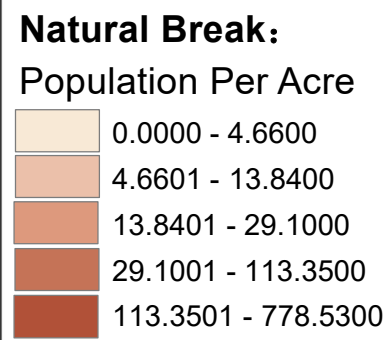
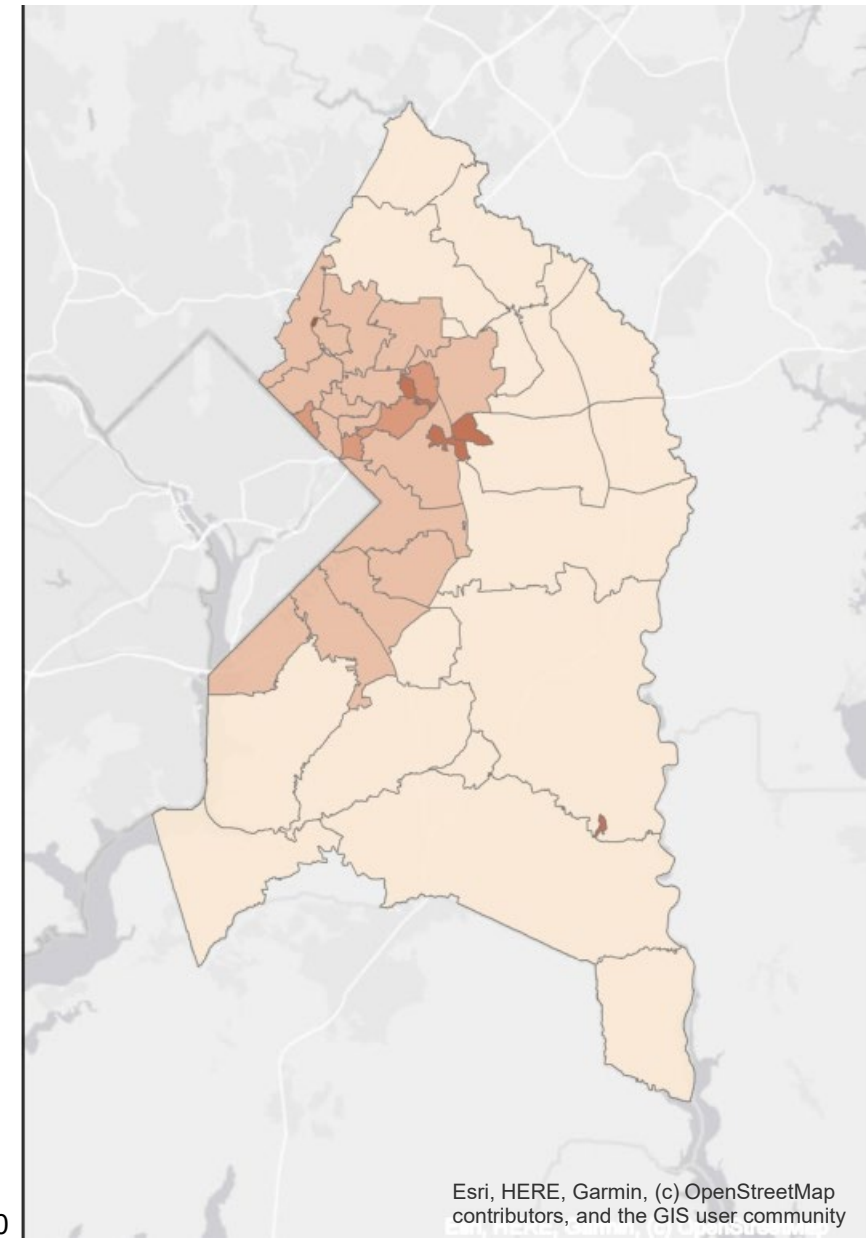
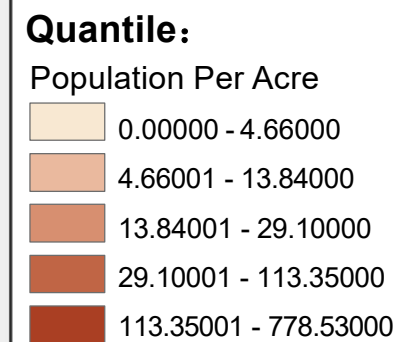
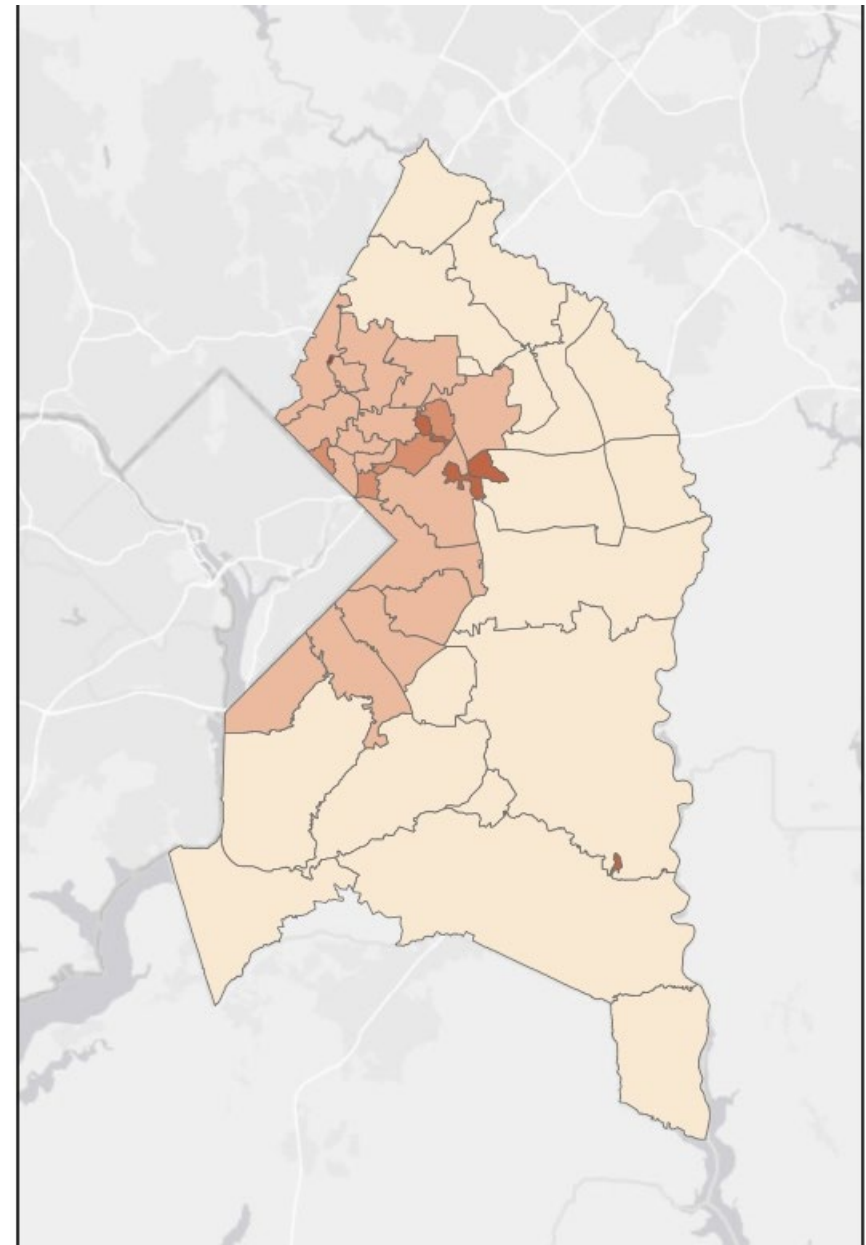
Source: Health Department of Prince George's County
(<http://www.pgchealthzone.org/>)

Data was collected in Feb. 2021

1:500,000



Population Per Acre



Esri, HERE, Garmin, (c) OpenStreetMap contributors, and the GIS user community

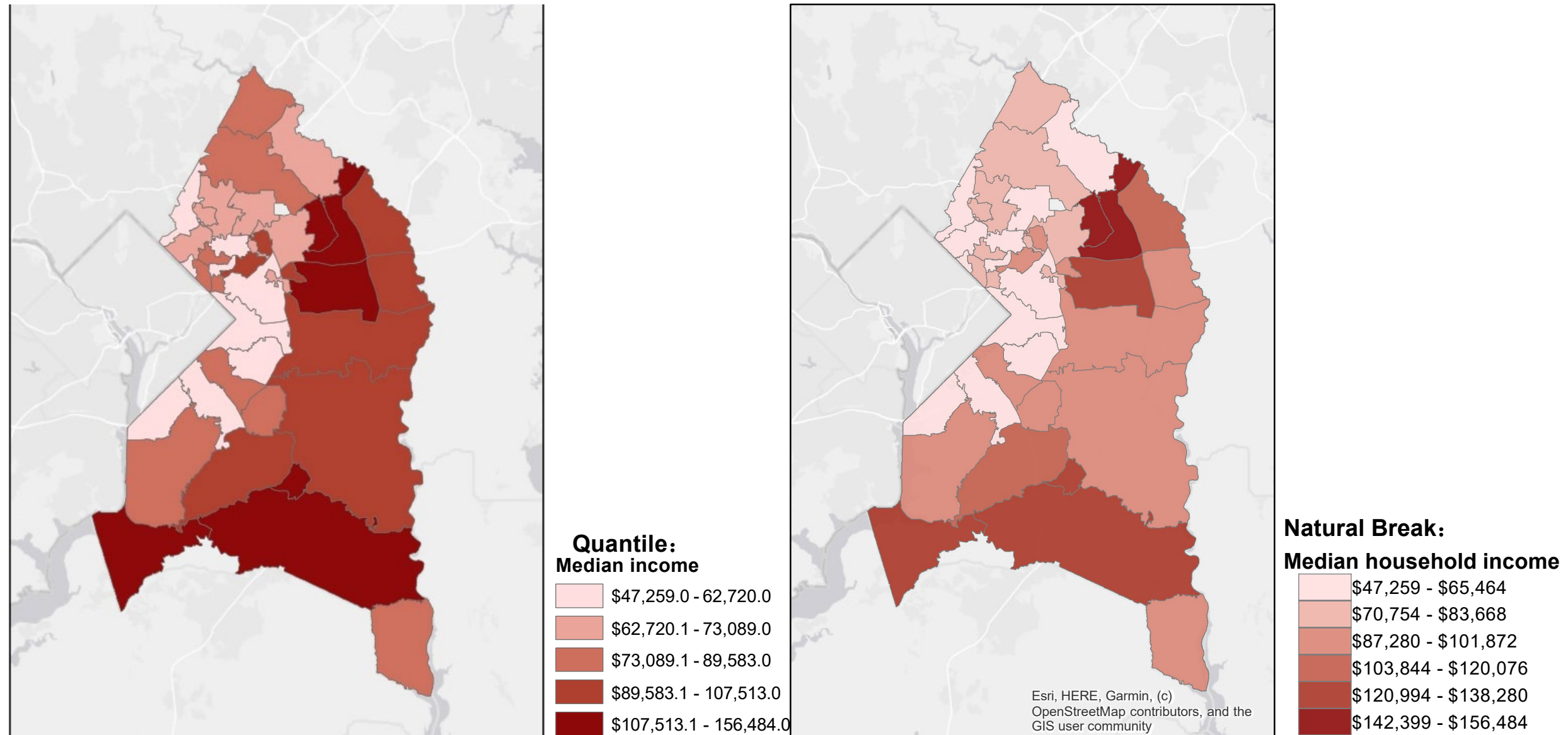
Source: Health Department of Prince George's County
(<http://www.pgchealthzone.org/>)

Data was collected in Feb. 2021

1:500,000



Median Household Income




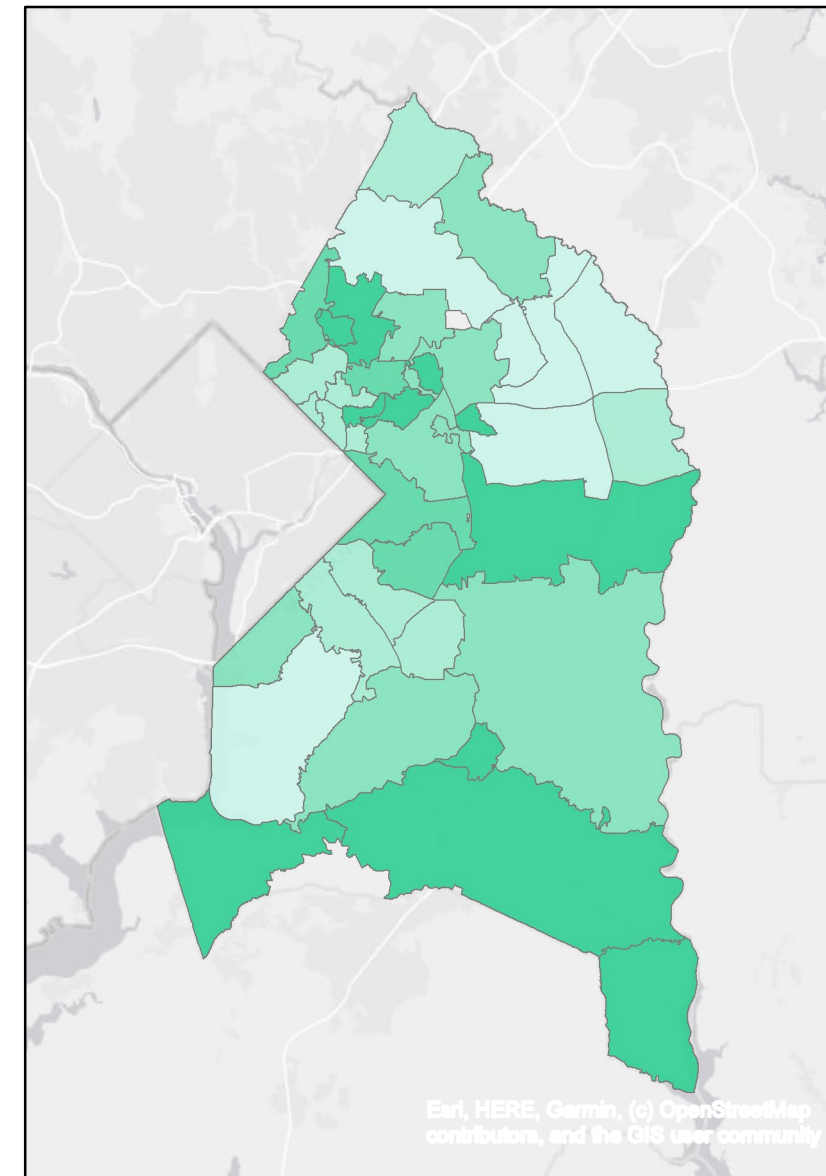

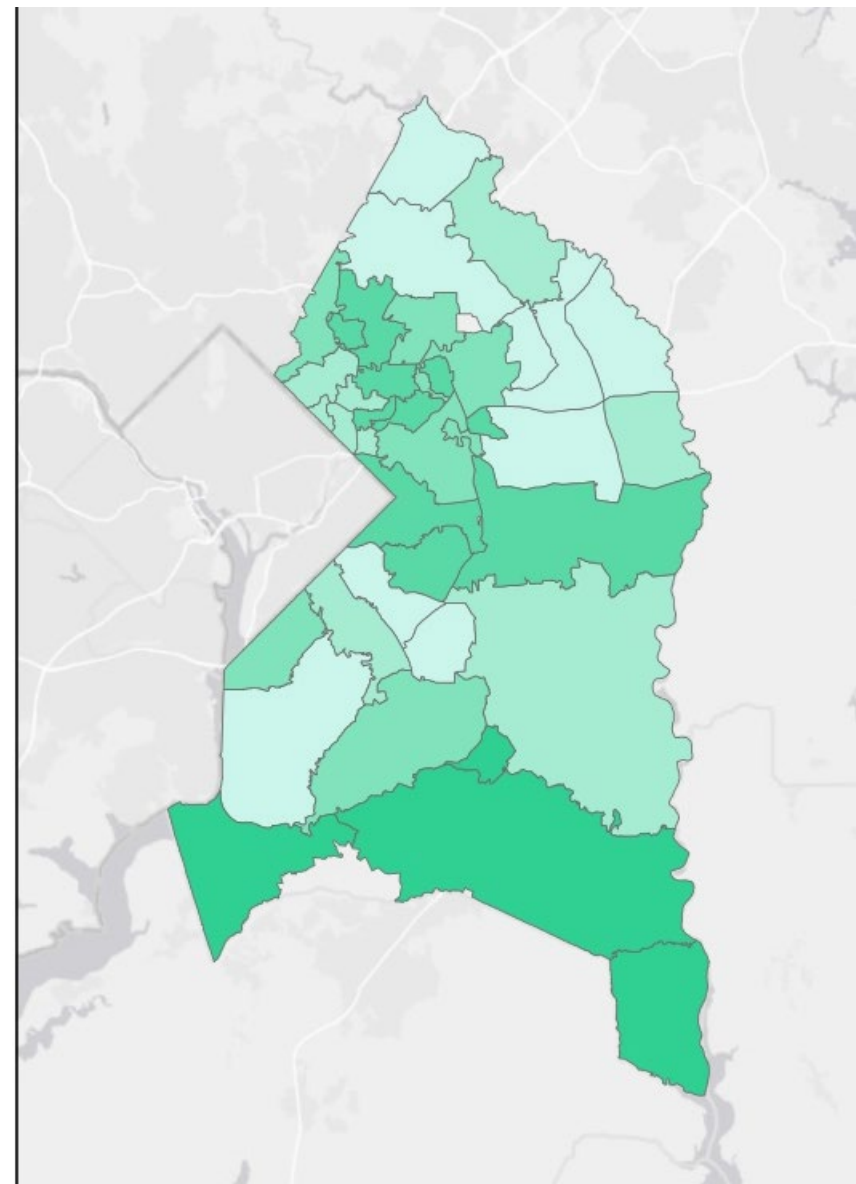
Source: Health Department of Prince George's County
(<http://www.pgchealthzone.org/>)

Data was collected between Nov. 2020 and Dec. 2020

1:500,000



Renters spending 30% or more of household income on rent



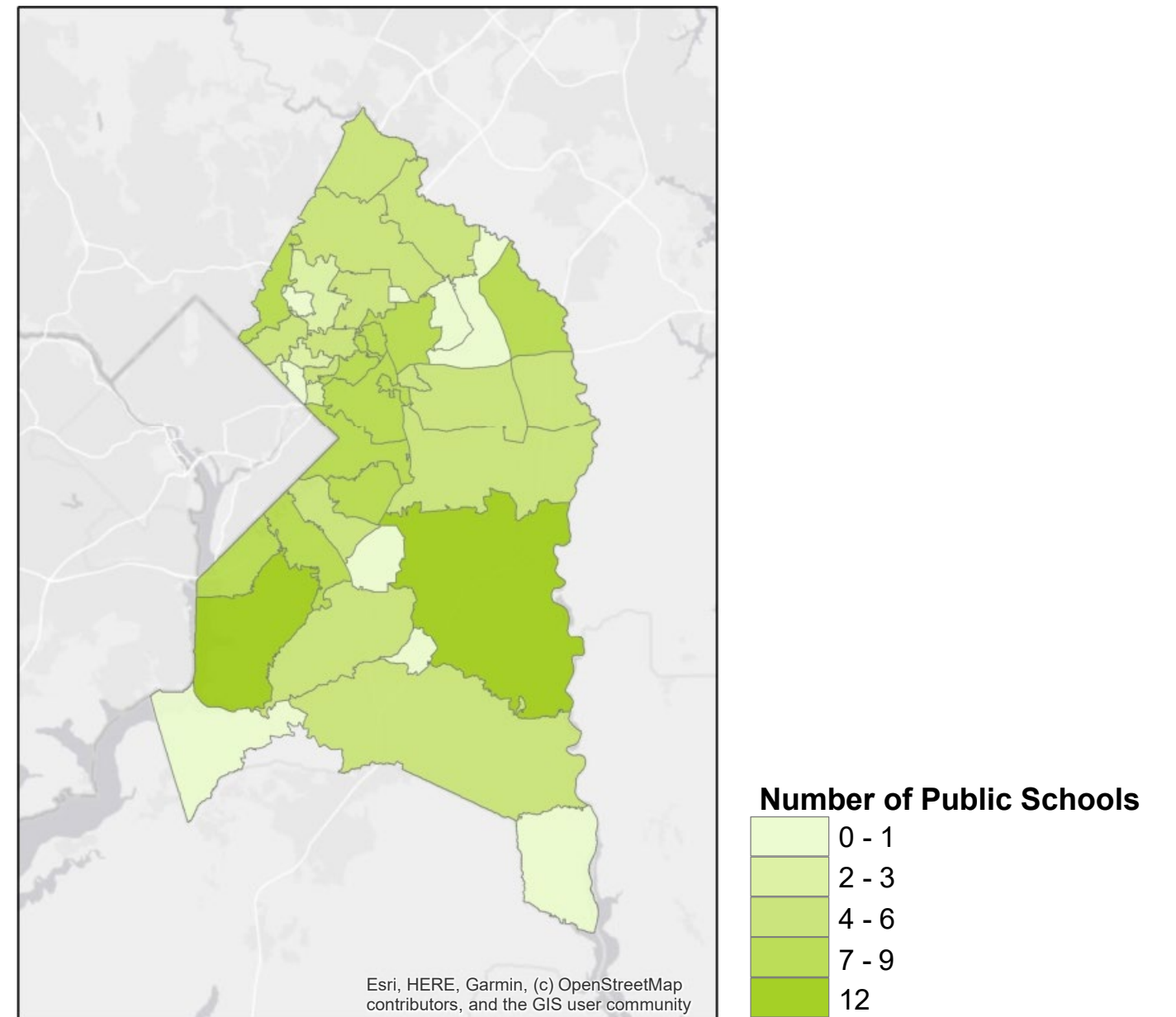
Source: Health Department of Prince George's County
(<http://www.pgchealthzone.org/>)

Data was collected between Nov. 2020 and Dec. 2020

1:500,000



Number of Public Schools



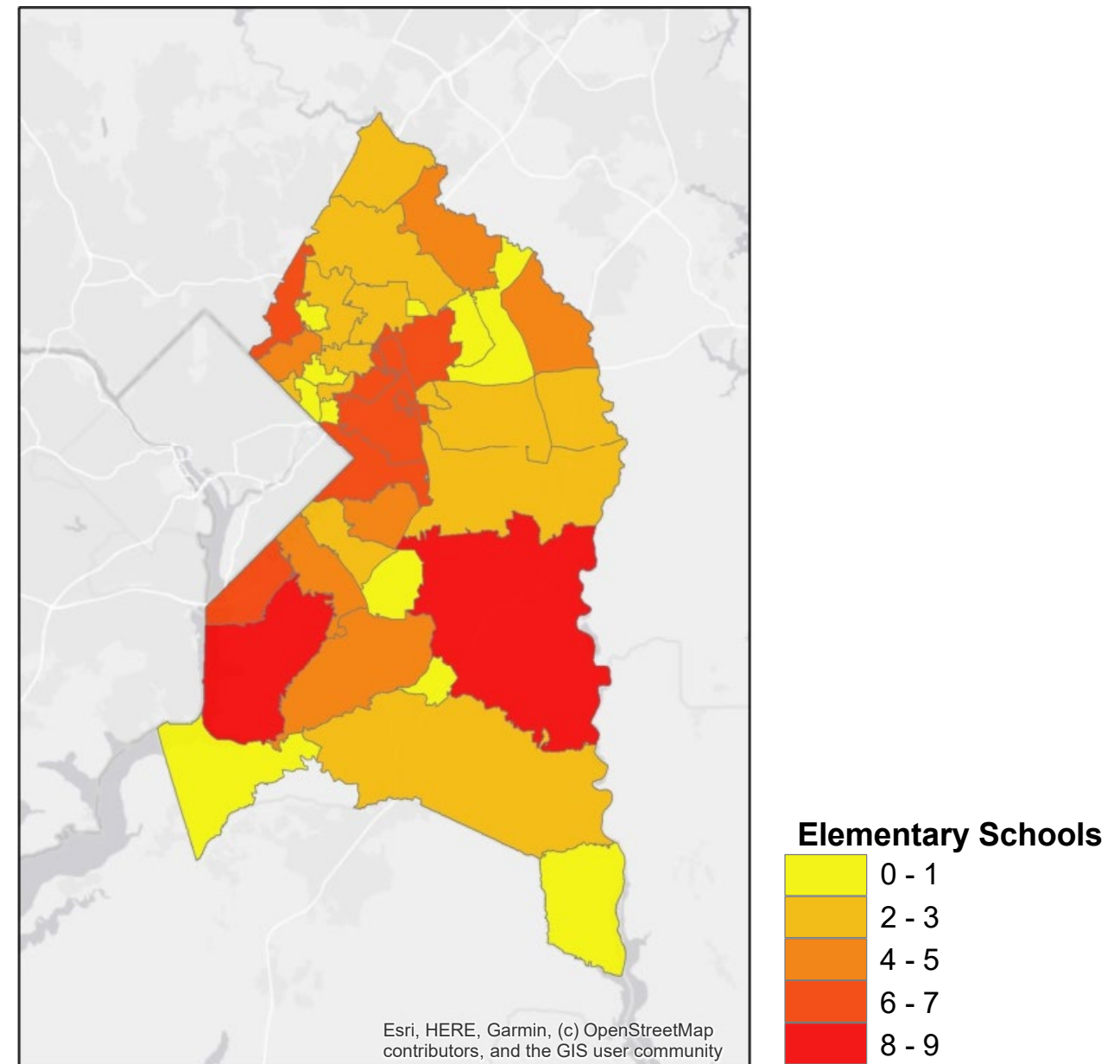
Source: Prince George's County Public Schools
(<https://schools.pgcps.org/schools/>)

Data was collected in Feb. 2021

1:500,000



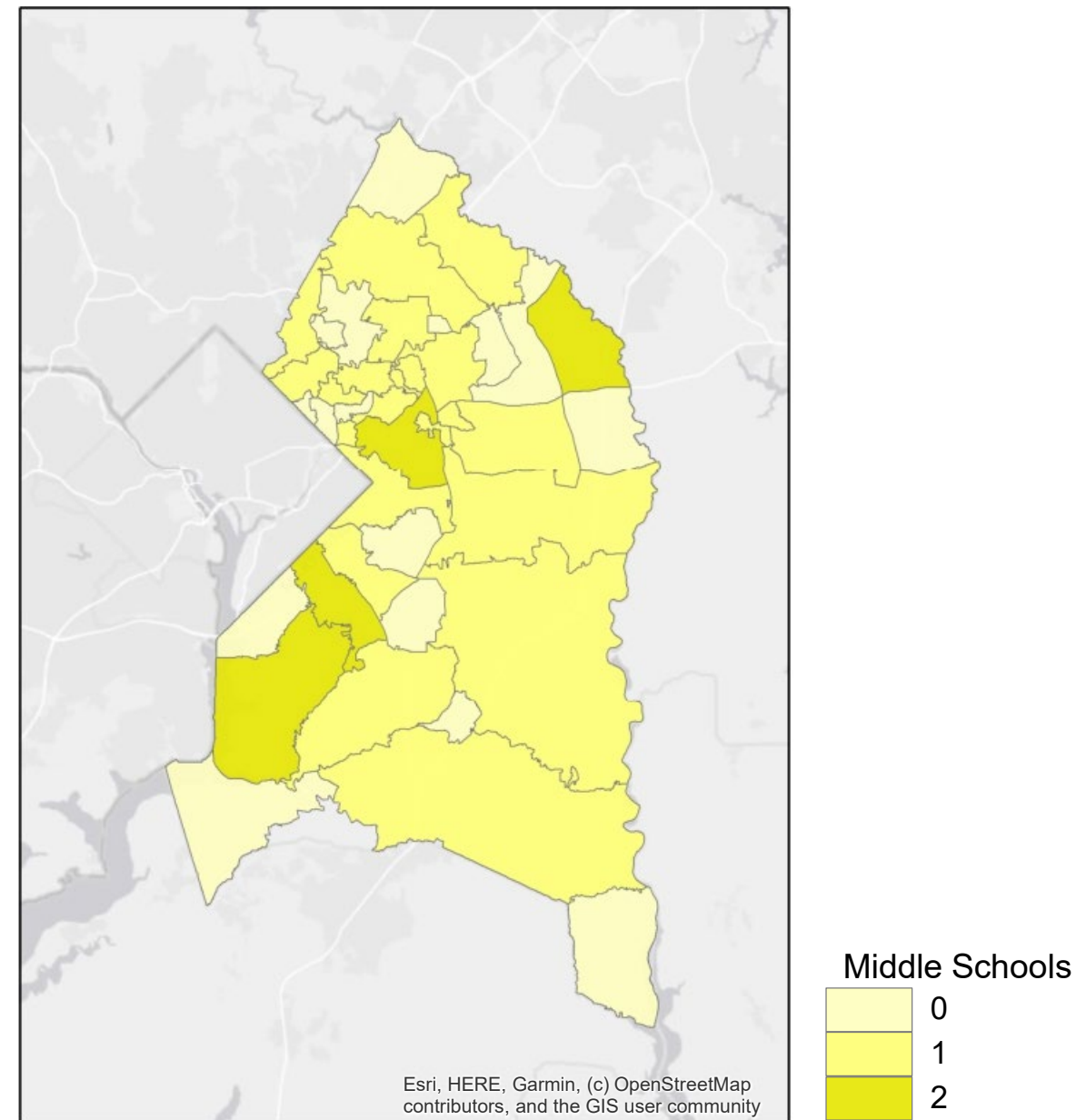
Number of Public Elementary Schools



Source: Prince George's County Public Schools
(<https://schools.pgcps.org/schools/>)

Data was collected in Feb. 2021

Number of Public Middle Schools



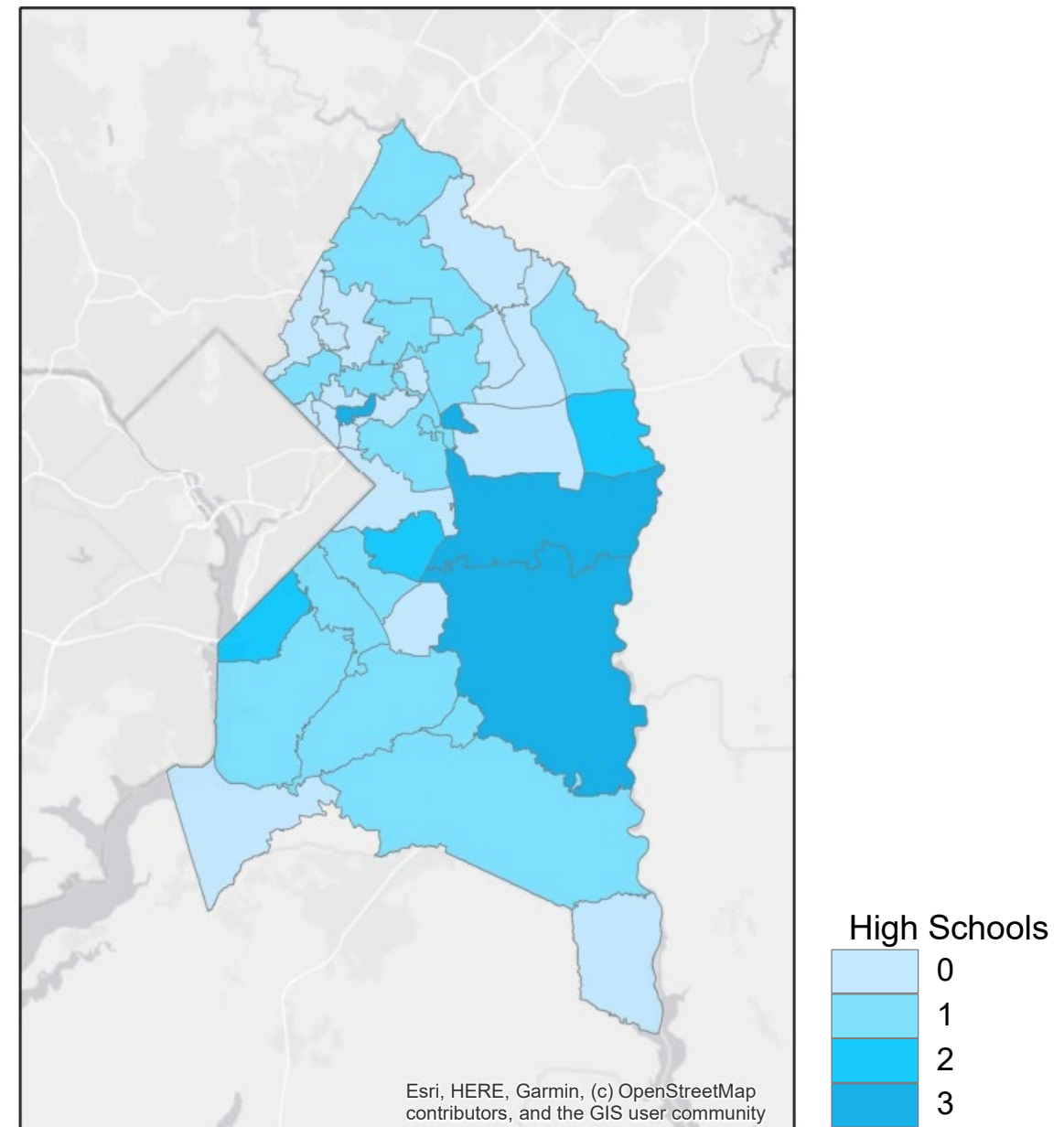
Source: Prince George's County Public Schools
(<https://schools.pgcps.org/schools/>)

Data was collected in Feb. 2021

1:500,000



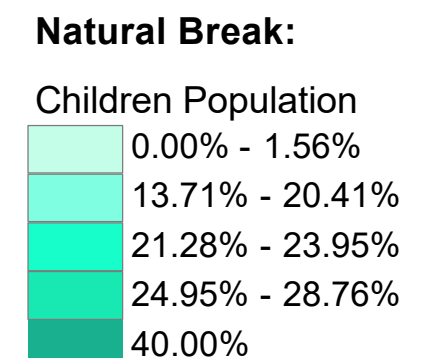
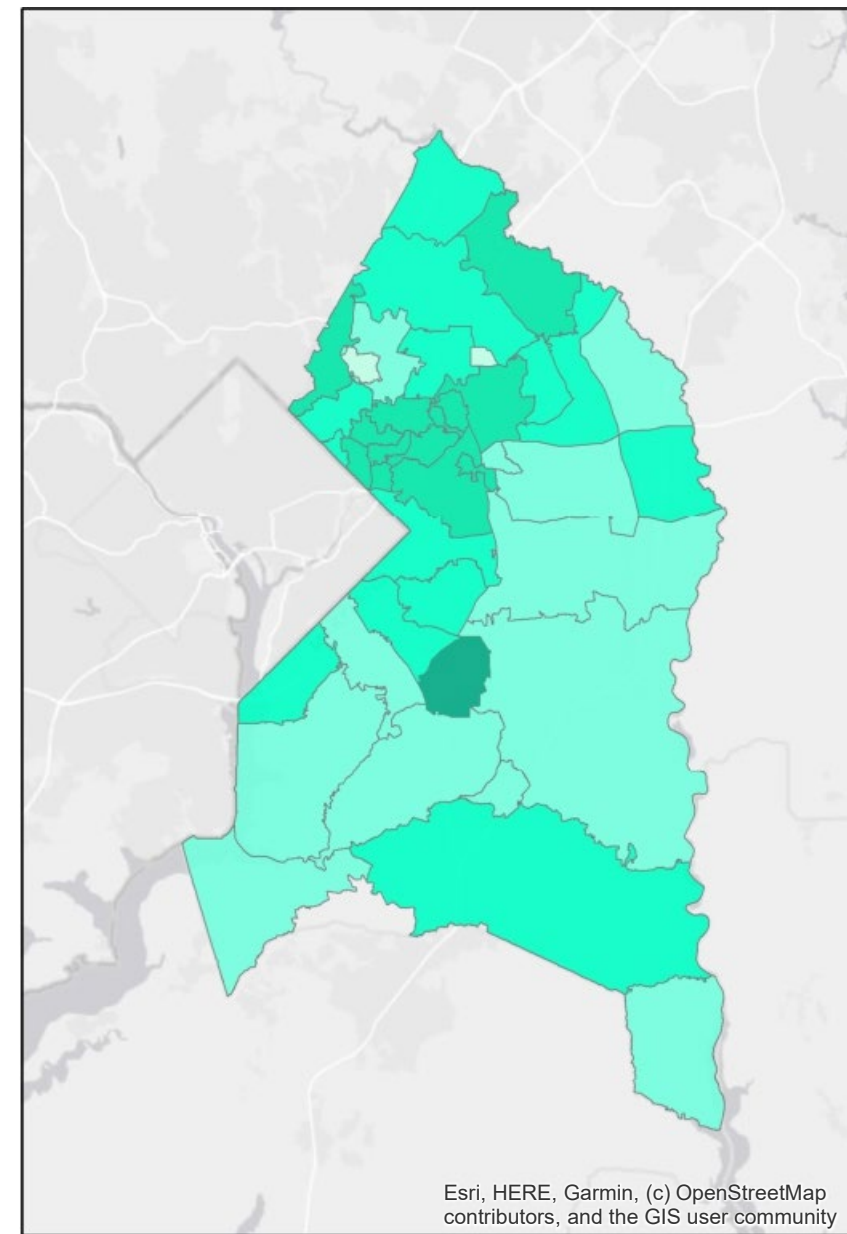
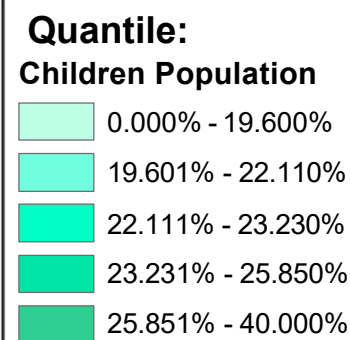
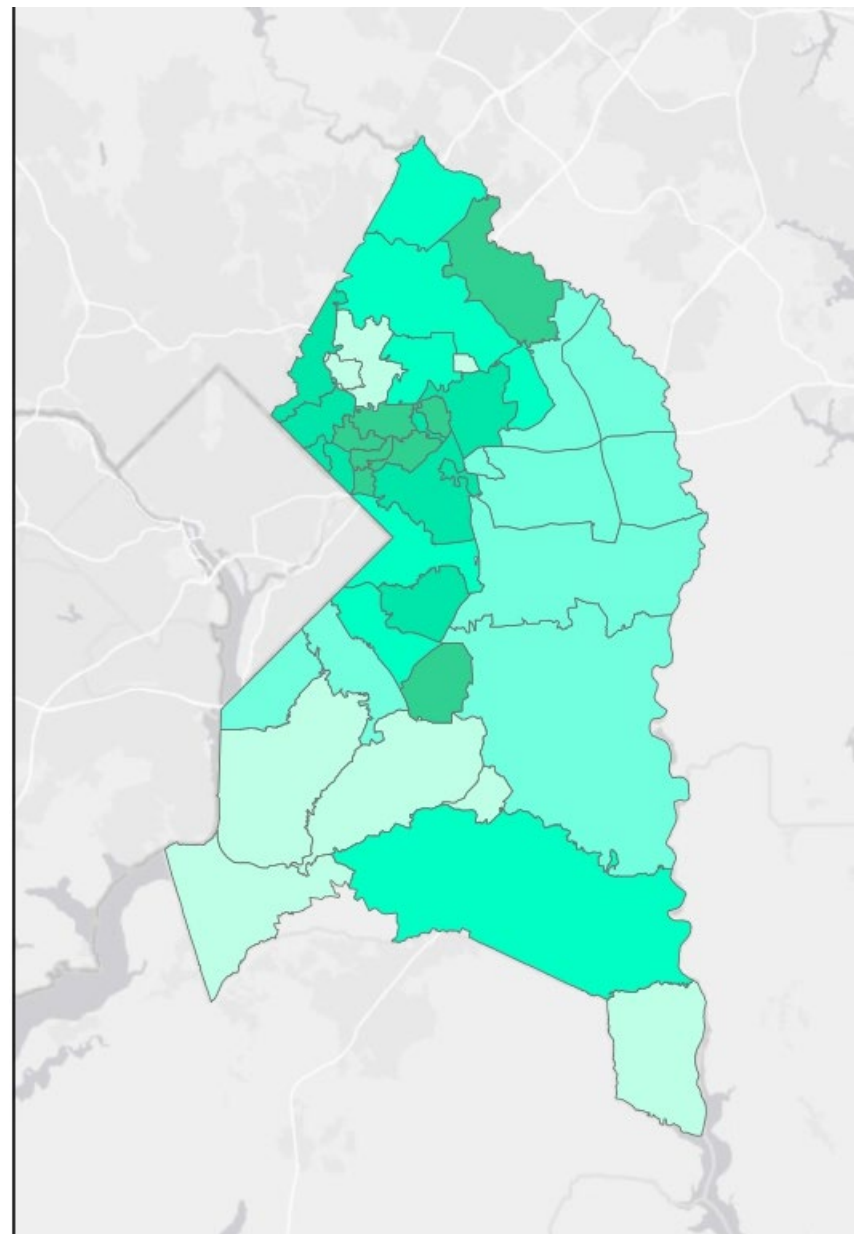
Number of Public High Schools



Source: Prince George's County Public Schools
(<https://schools.pgcps.org/schools/>)

Data was collected in Feb. 2021

Children (Age 0-18) Population



Esri, HERE, Garmin, (c) OpenStreetMap contributors, and the GIS user community



Source: Health Department of Prince George's County
(<http://www.pgchealthzone.org/>)

Data was collected in Feb. 2021

1:500,000



Population of Age 0 to 4



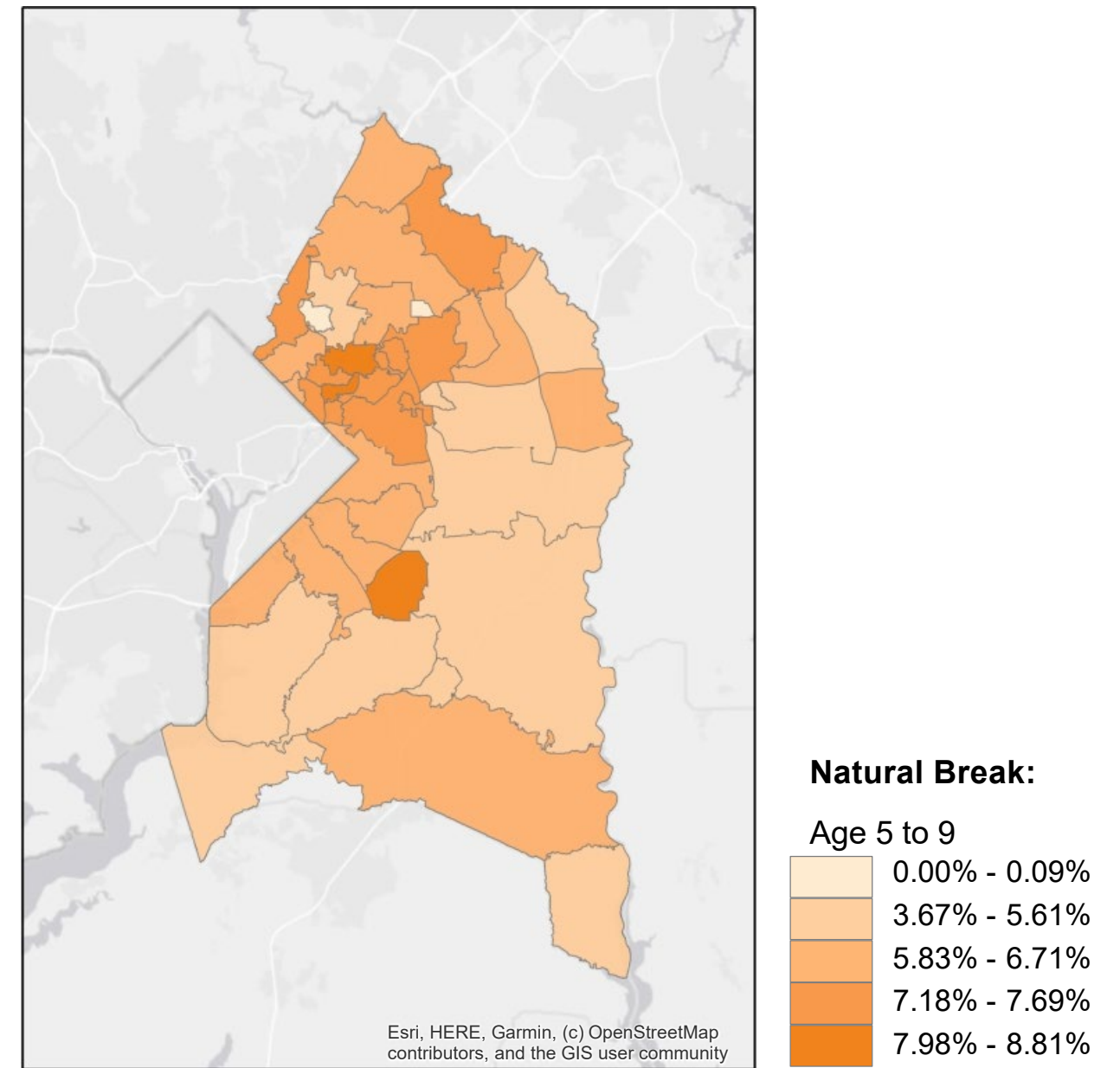
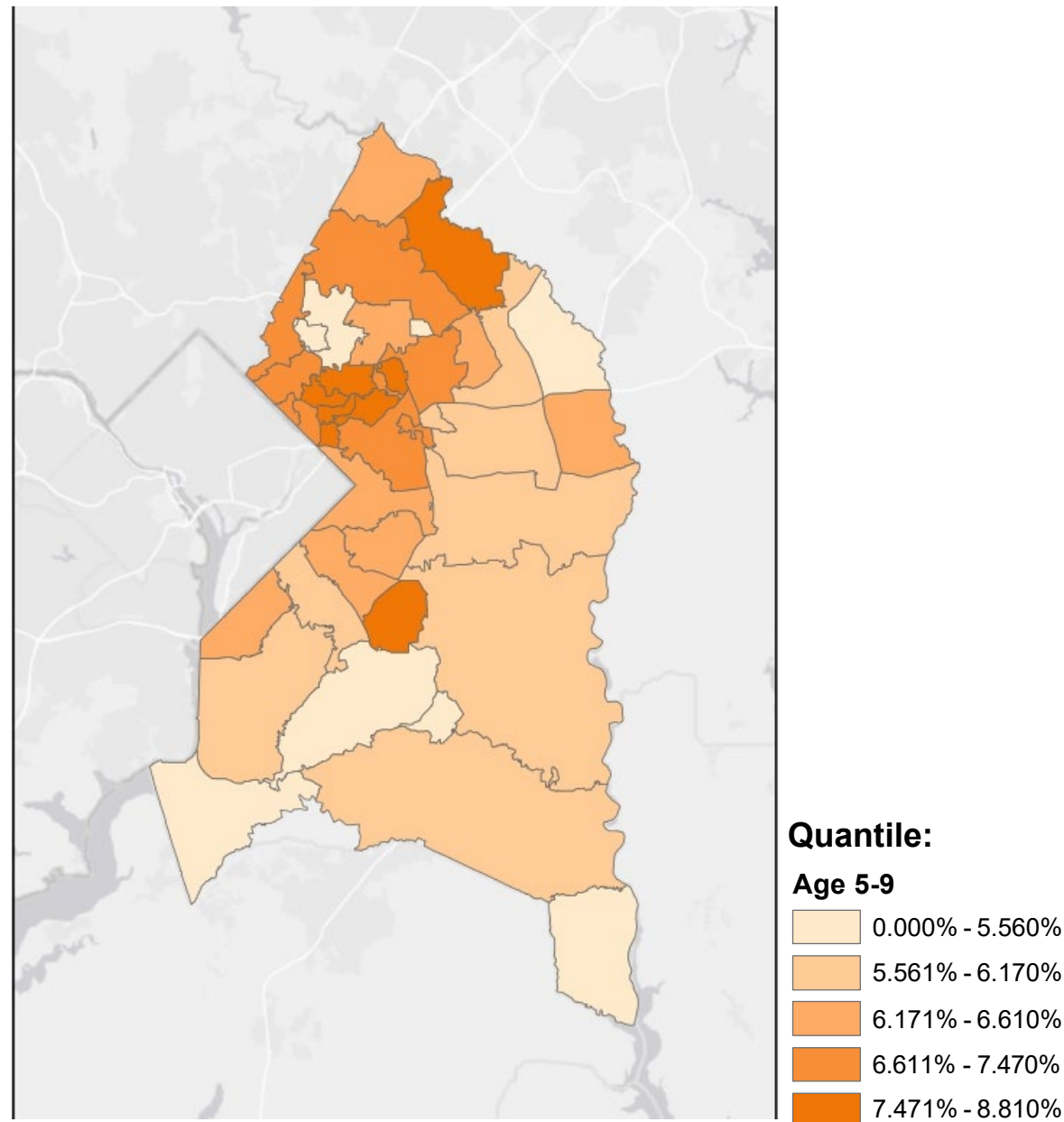
Source: Health Department of Prince George's County
(<http://www.pgchealthzone.org/>)

Data was collected in Feb. 2021

1:500,000



Population of Age 5 to 9



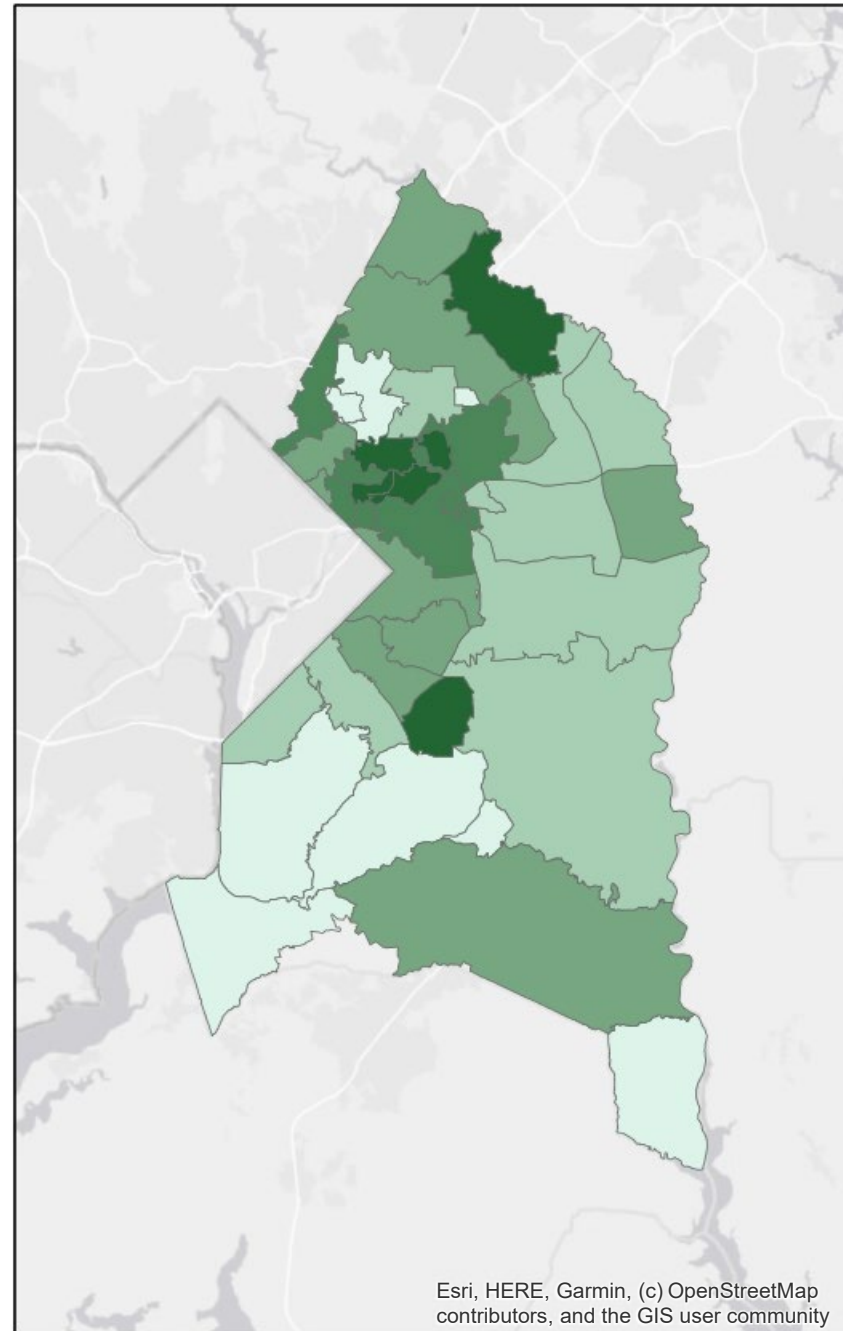
Source: Health Department of Prince George's County
(<http://www.pgchealthzone.org/>)

Data was collected in Feb. 2021

1:500,000

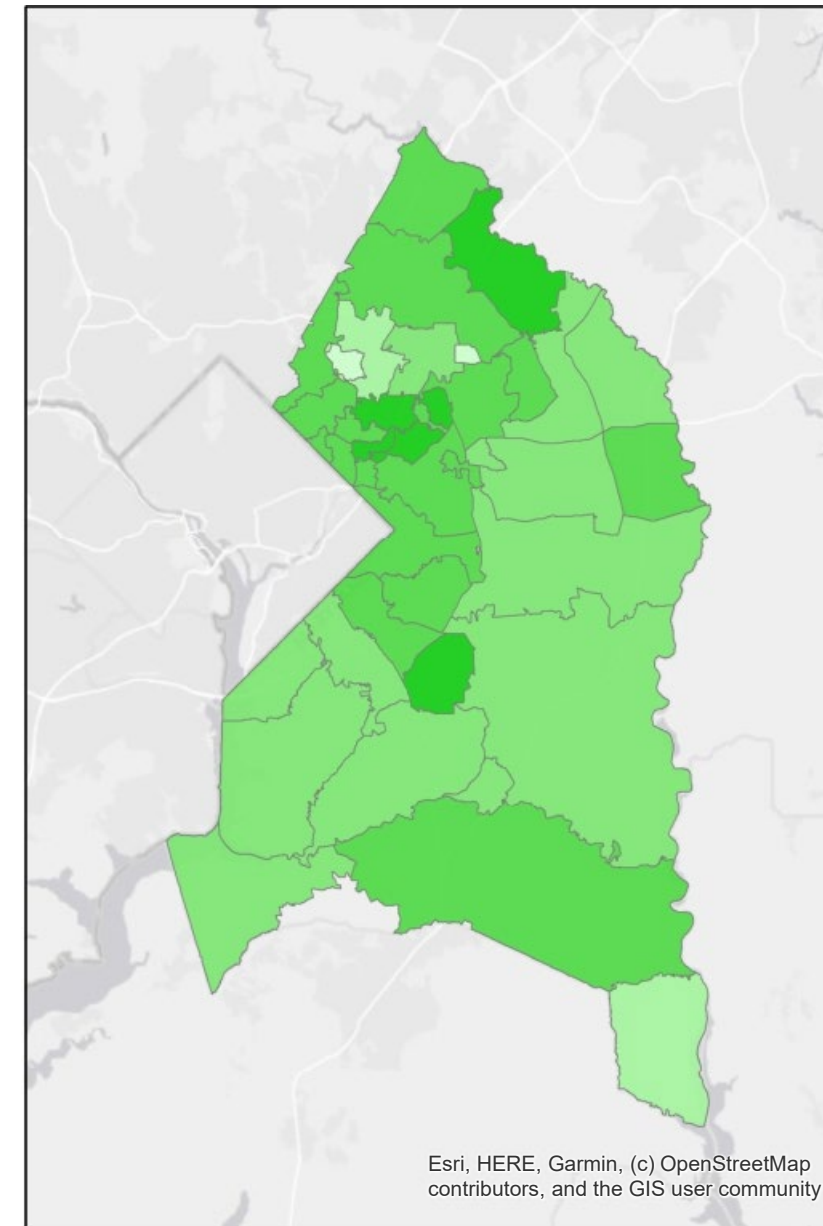
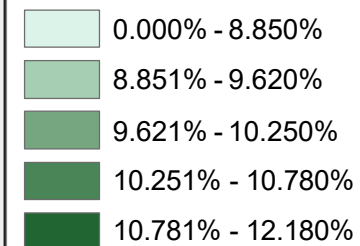


Population of Age 10 to 17



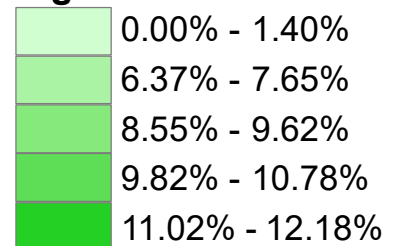
Quantile:

Age 10-17



Natural Break:

Age 10 to 17



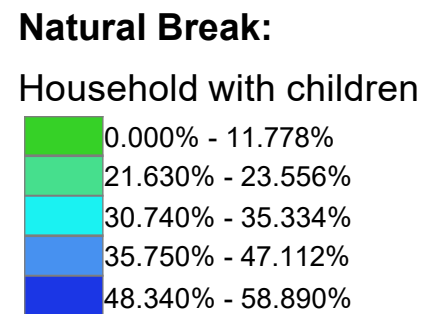
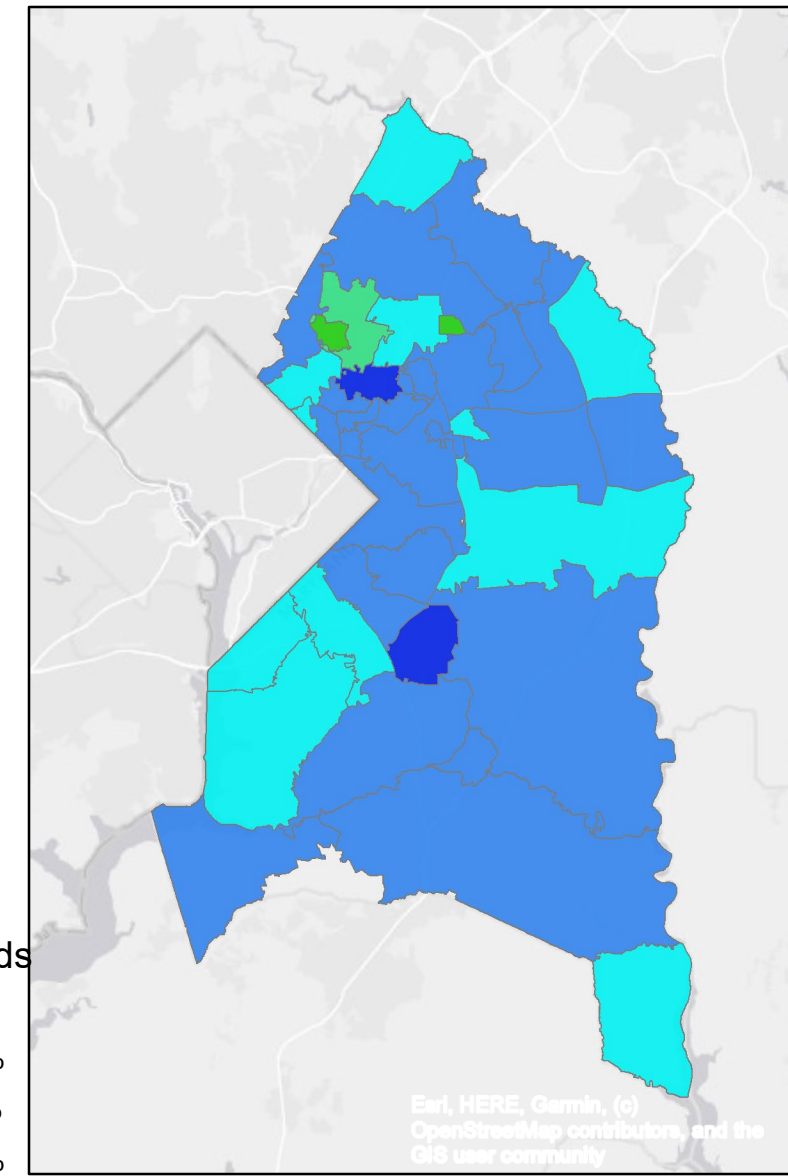
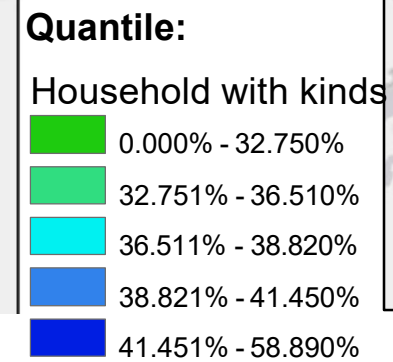
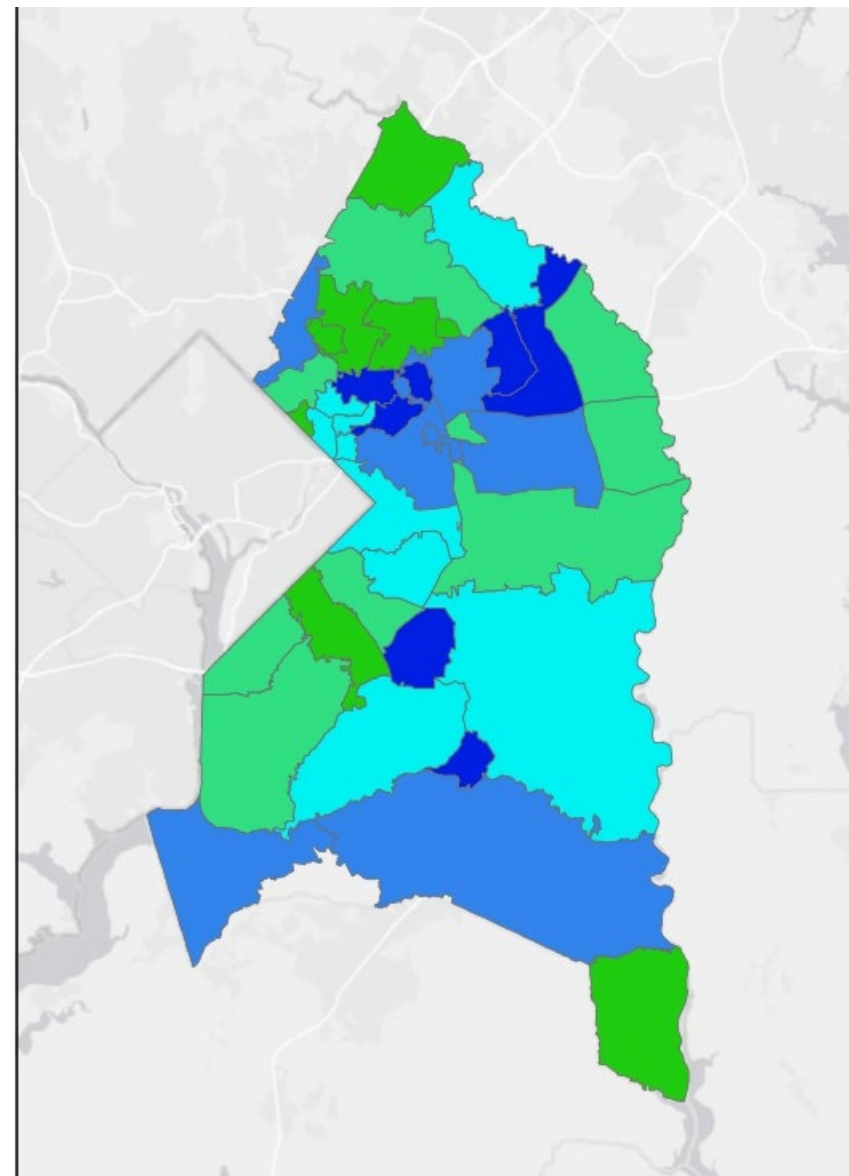
Source: Health Department of Prince George's County
(<http://www.pgchealthzone.org/>)

Data was collected between Nov. 2020 and Dec. 2020

1:500,000



Households with Children



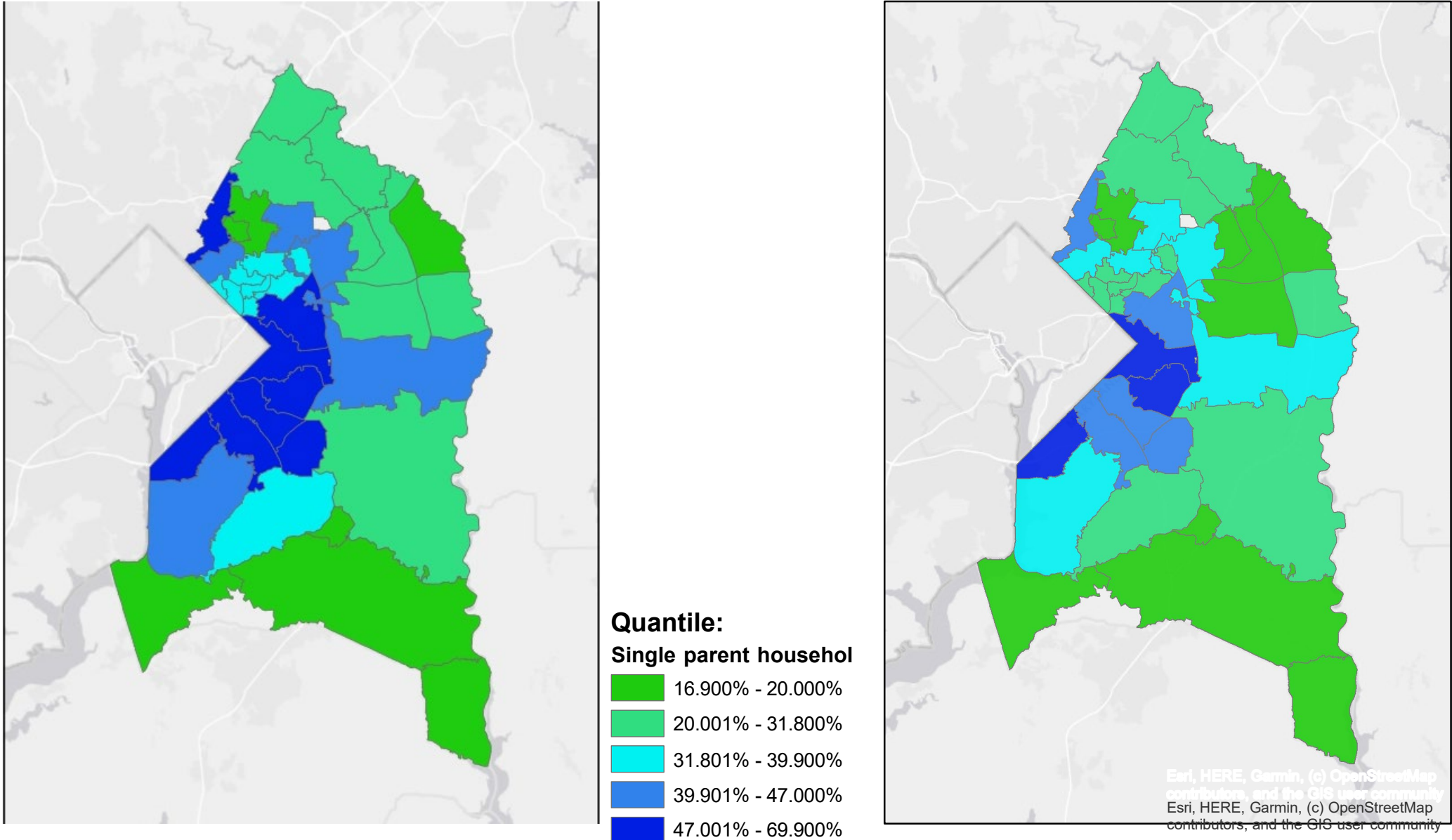
Source: Health Department of Prince George's County
(<http://www.pgchealthzone.org/>)

Data was collected between Nov. 2020 and Dec. 2020

1:500,000



Single Parent Households



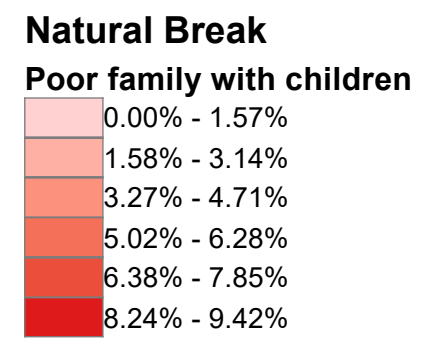
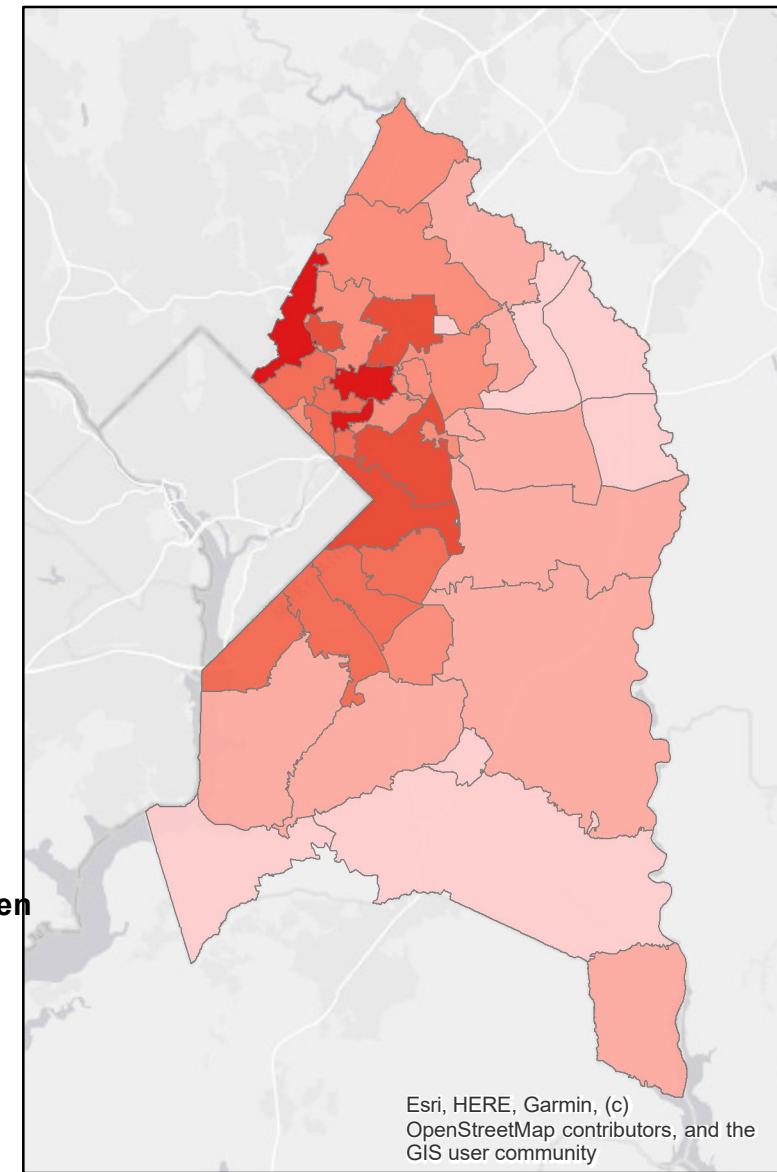
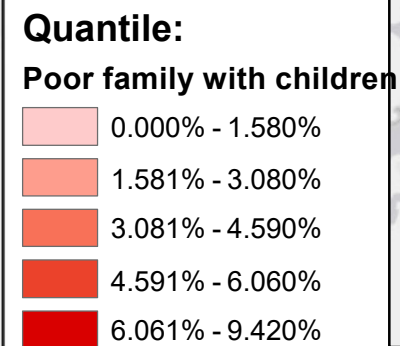
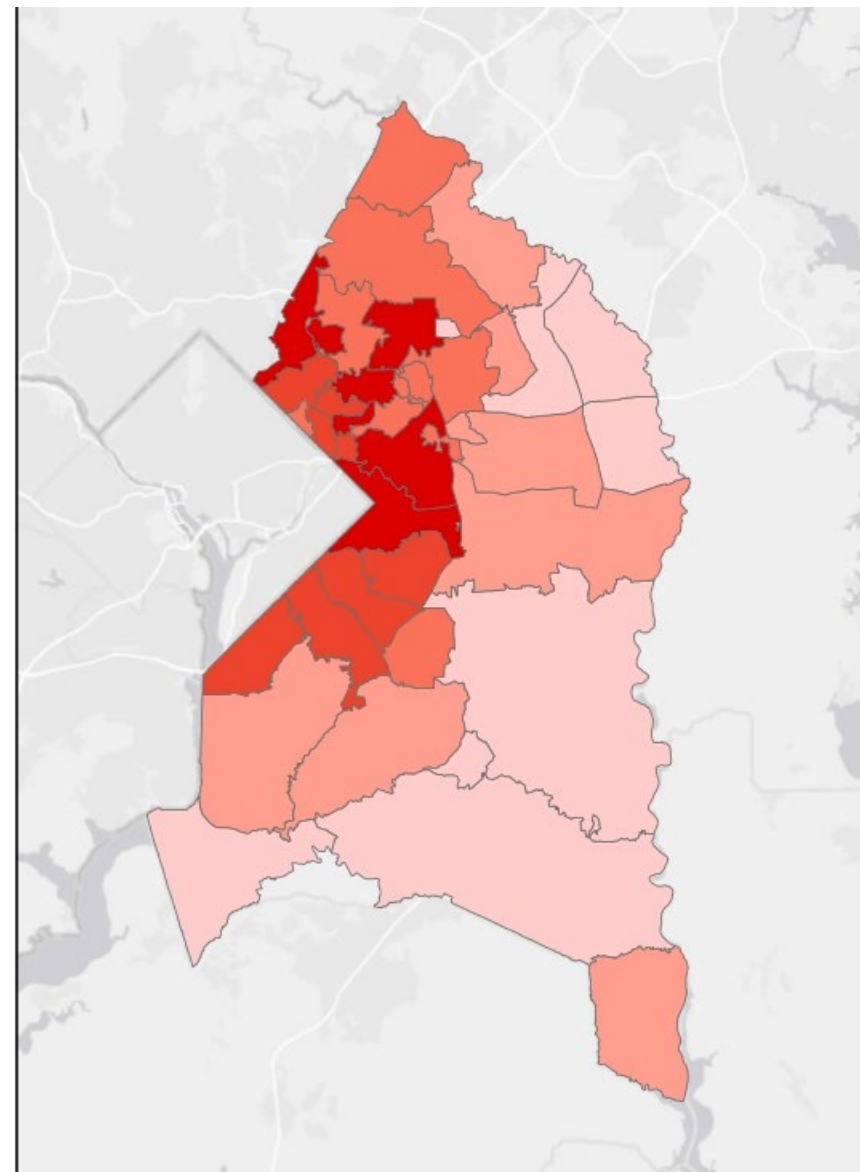
Source: Health Department of Prince George's County
(<http://www.pgchealthzone.org/>)

Data was collected between Nov. 2020 and Dec. 2020

1:500,000



Poor family with children



Esri, HERE, Garmin, (c)
OpenStreetMap contributors, and the
GIS user community

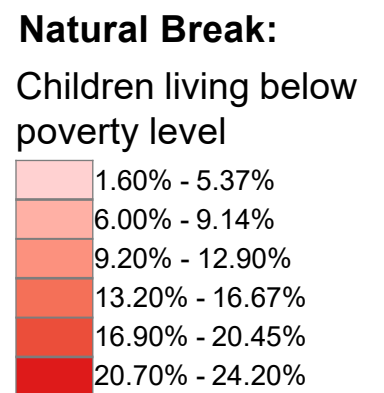
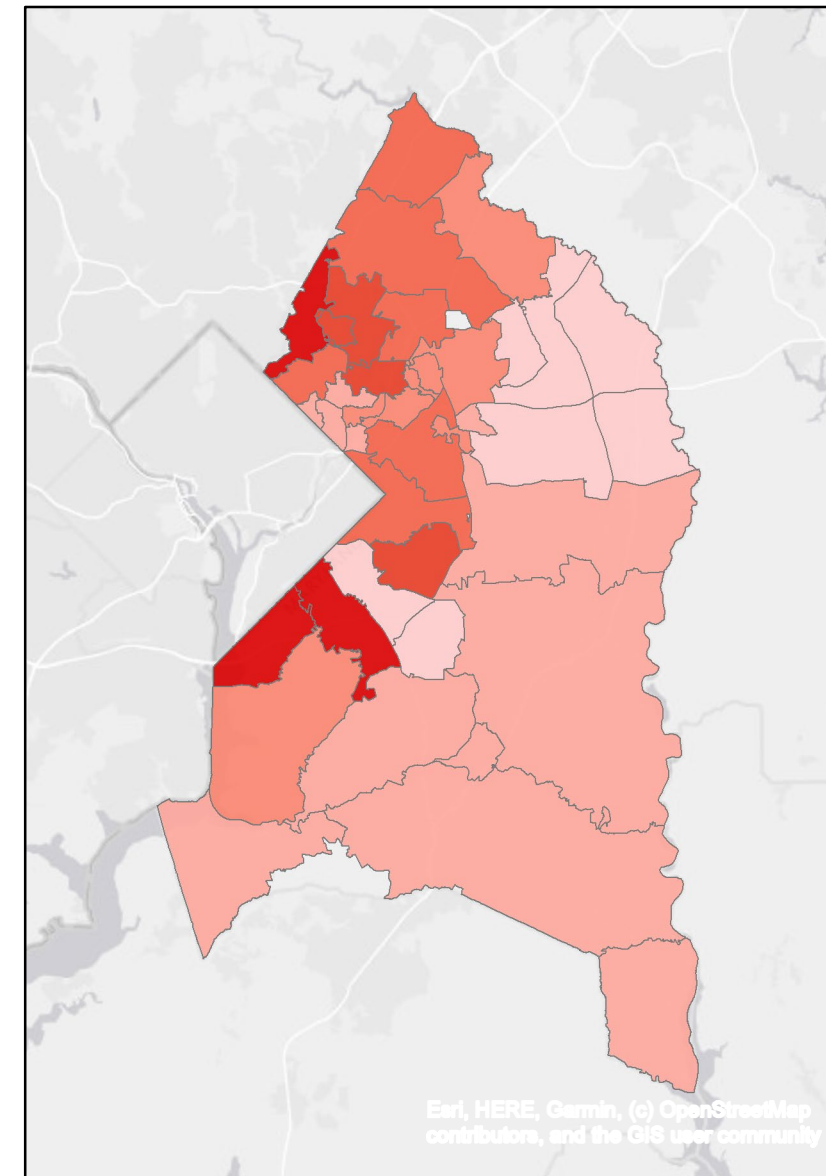
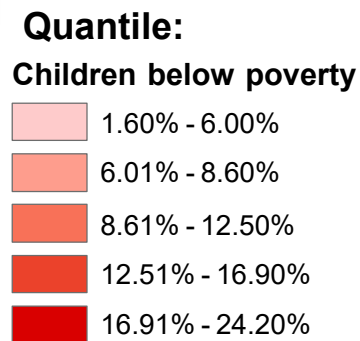
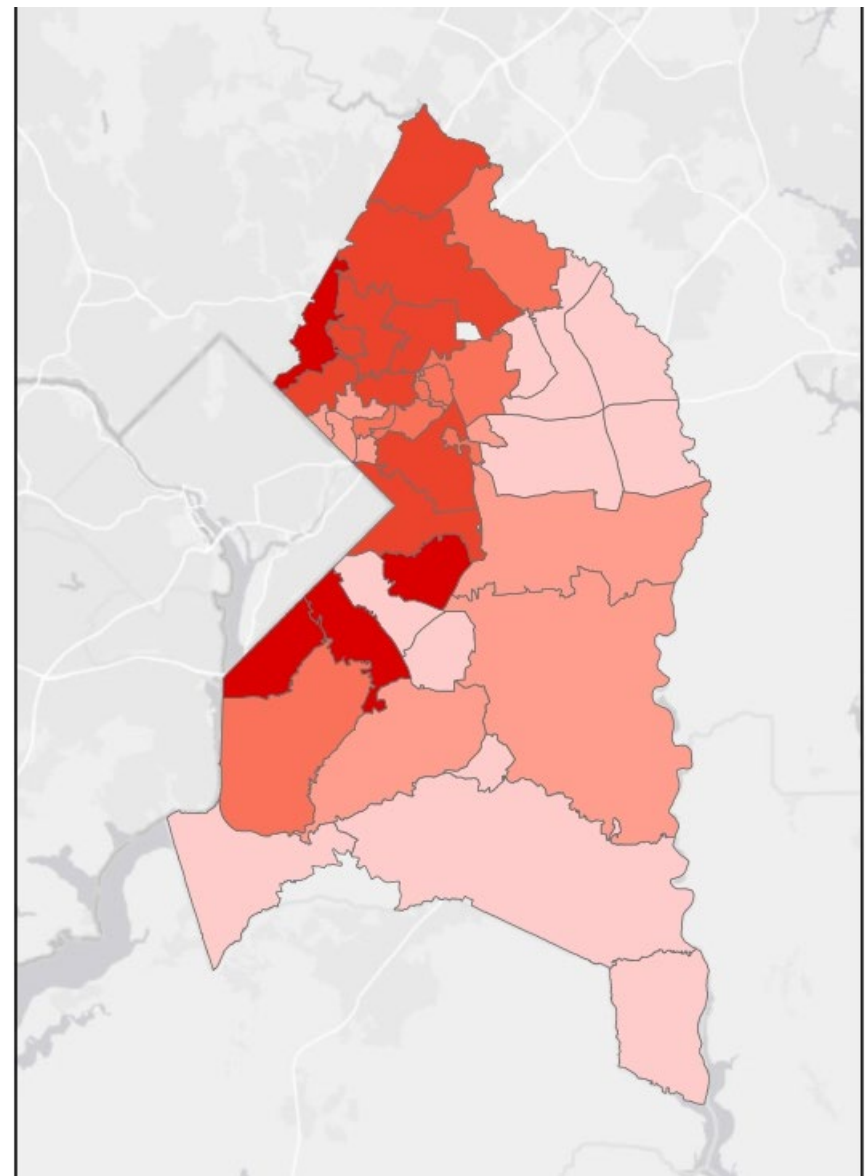
Source: Health Department of Prince George's County
(<http://www.pgchealthzone.org/>)

Data was collected between Nov. 2020 and Dec. 2020

1:500,000



Children living below poverty level



Source: Health Department of Prince George's County
(<http://www.pgchealthzone.org/>)

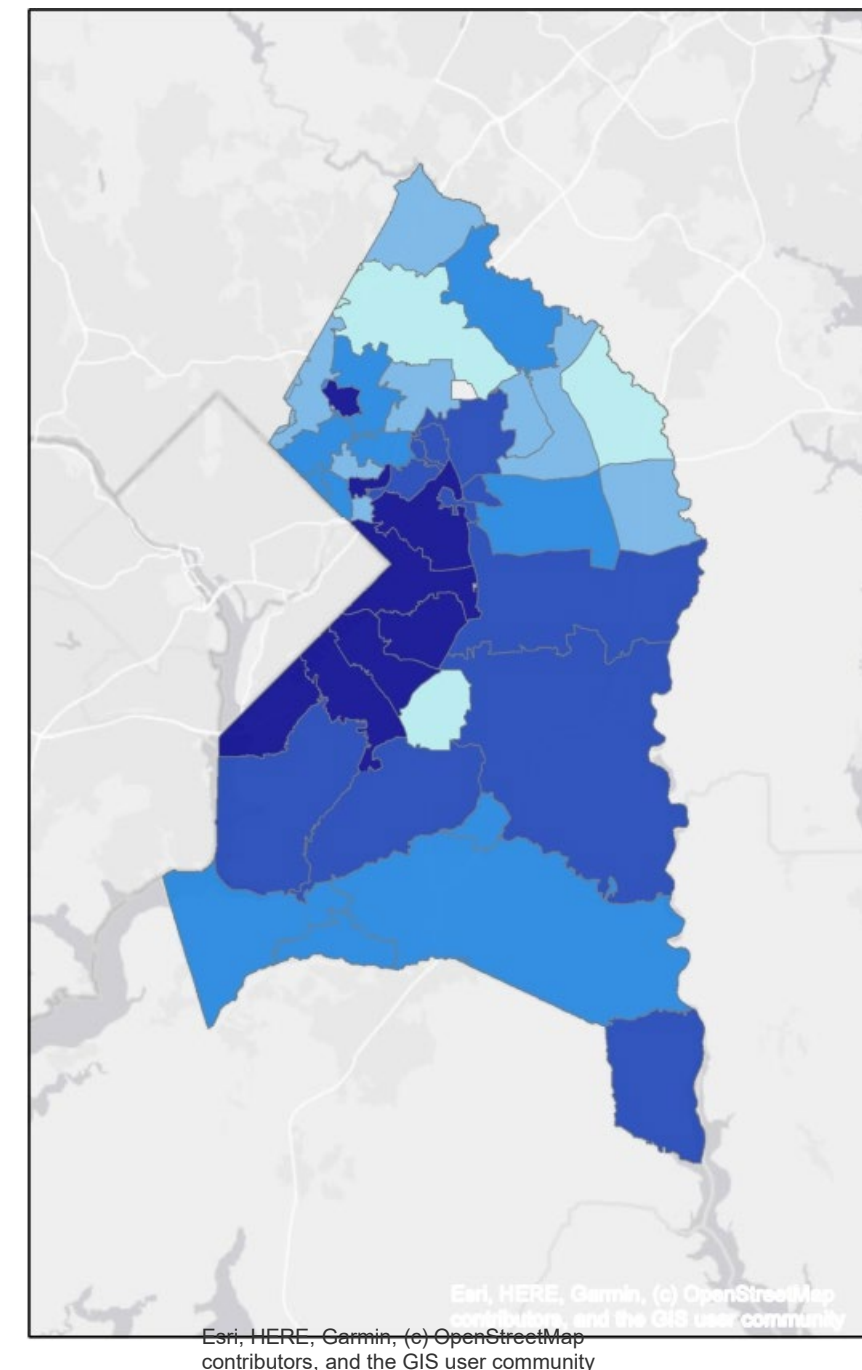
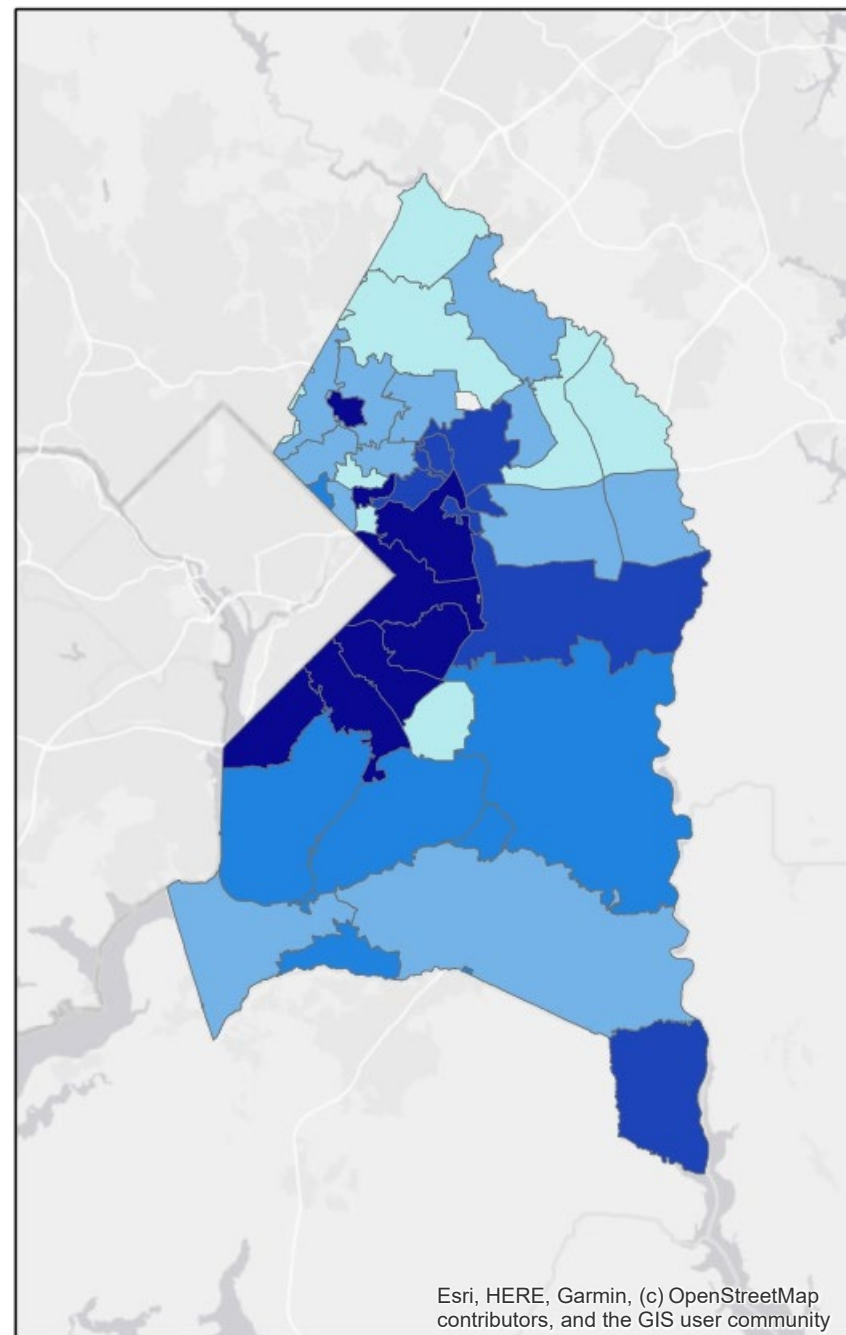
Data was collected between Nov. 2020 and Dec. 2020

1:500,000



Estimate for Crude Prevalence of Current Asthma

Model-based estimate for crude prevalence of current asthma among adults aged ≥ 18 years, 2018.



Source: *Centers for Disease Control and Prevention*
(<https://chronicdata.cdc.gov/>)

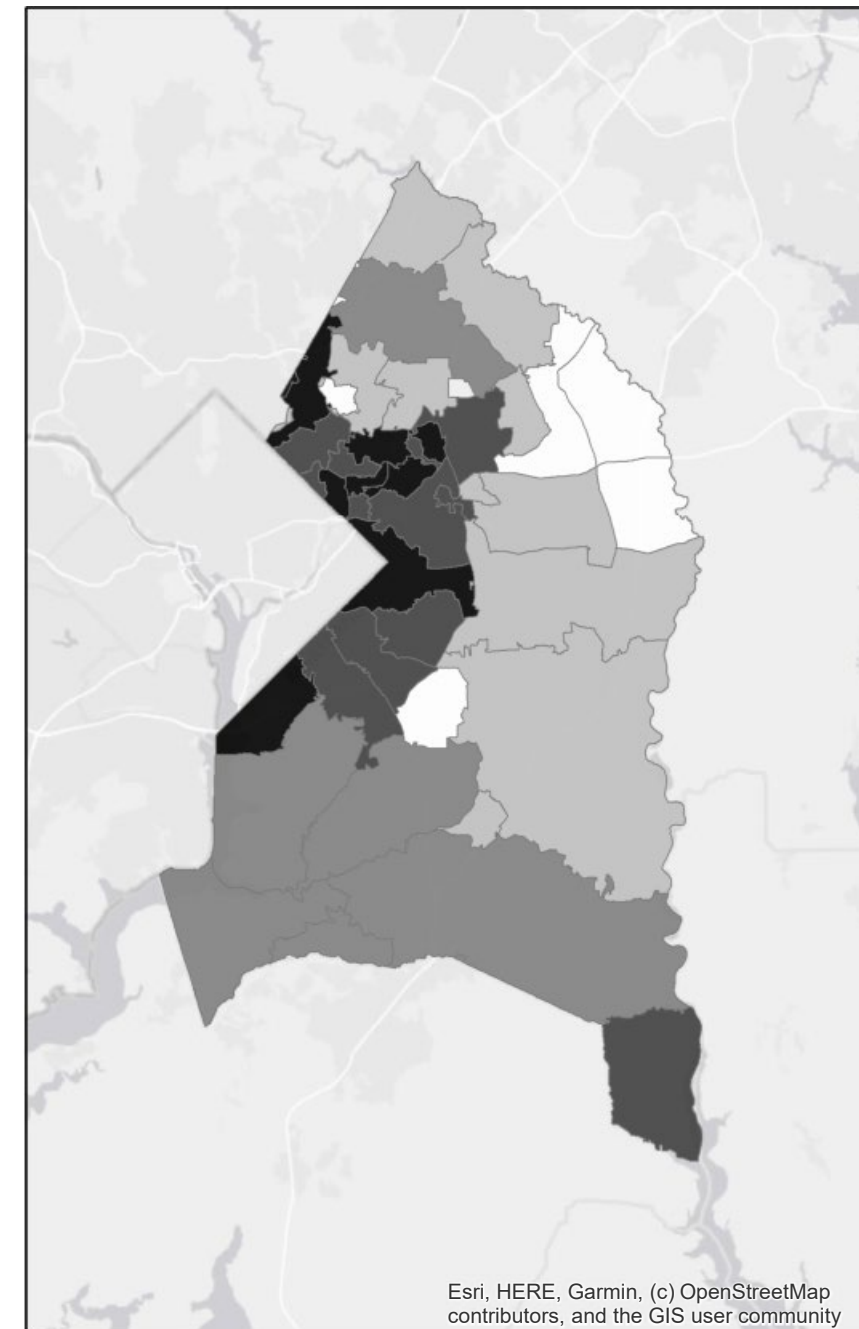
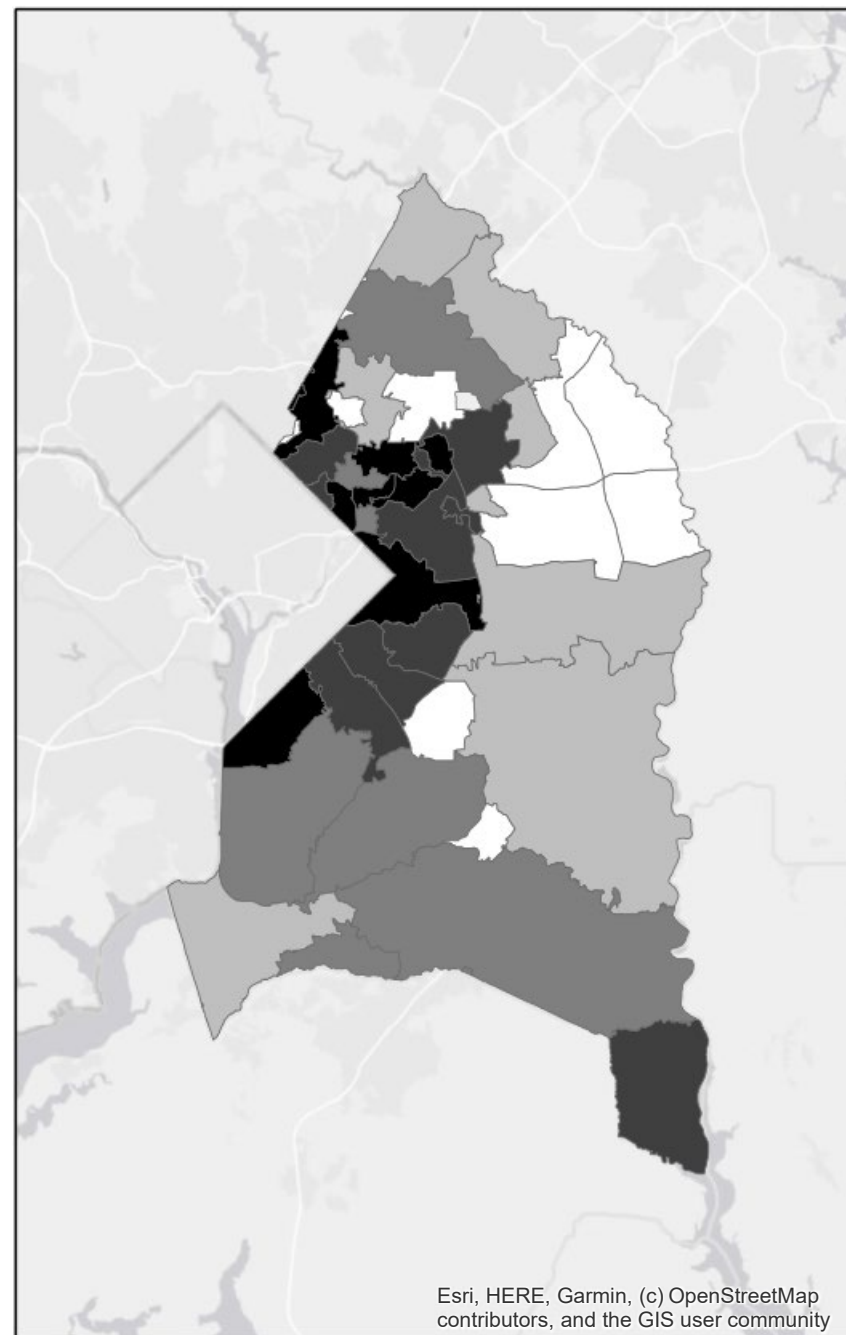
Data was collected in March 2021.

1:500,000



Estimate for Crude Prevalence of No Leisure-time Physical Activity

Model-based estimate for crude prevalence of no leisure-time physical activity among adults aged ≥ 18 years, 2018.

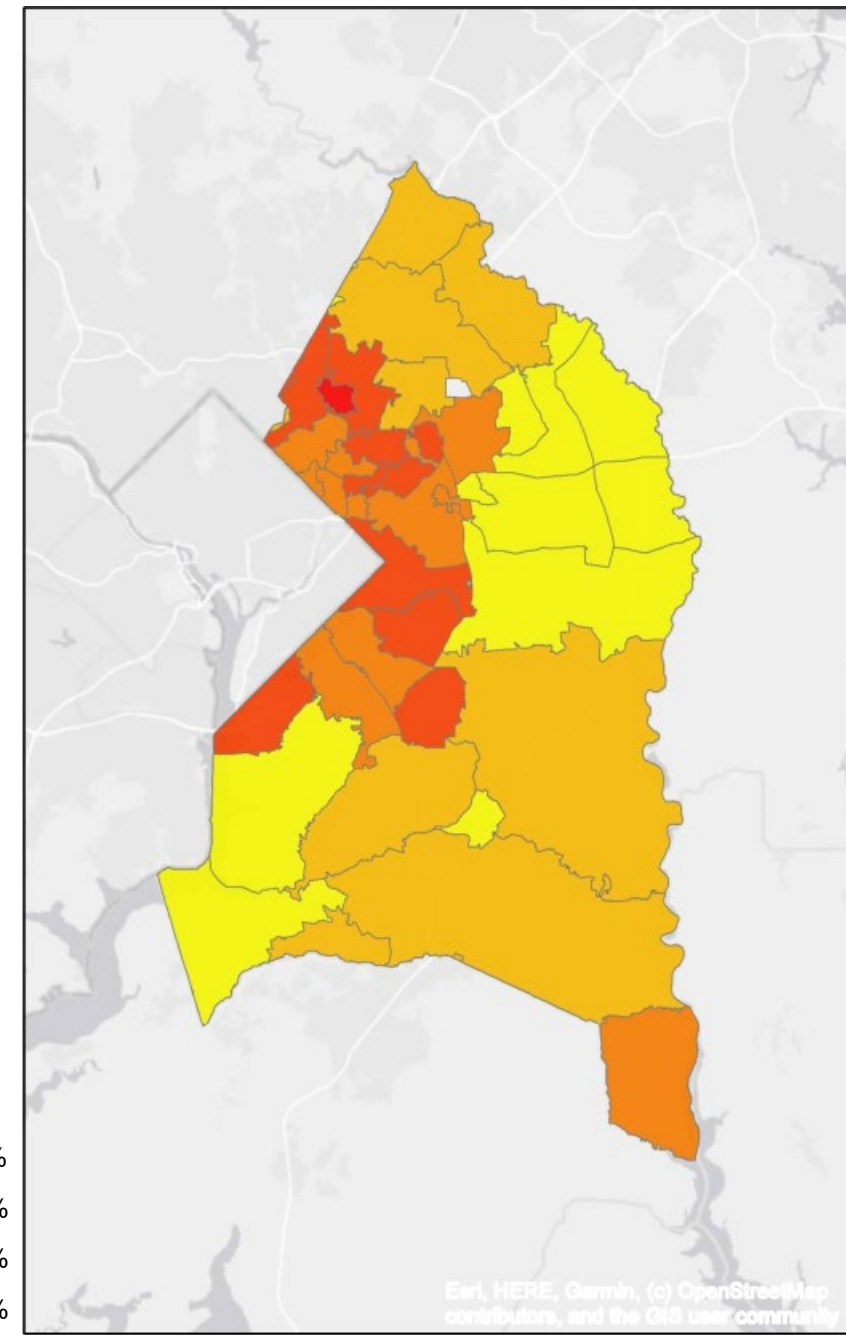
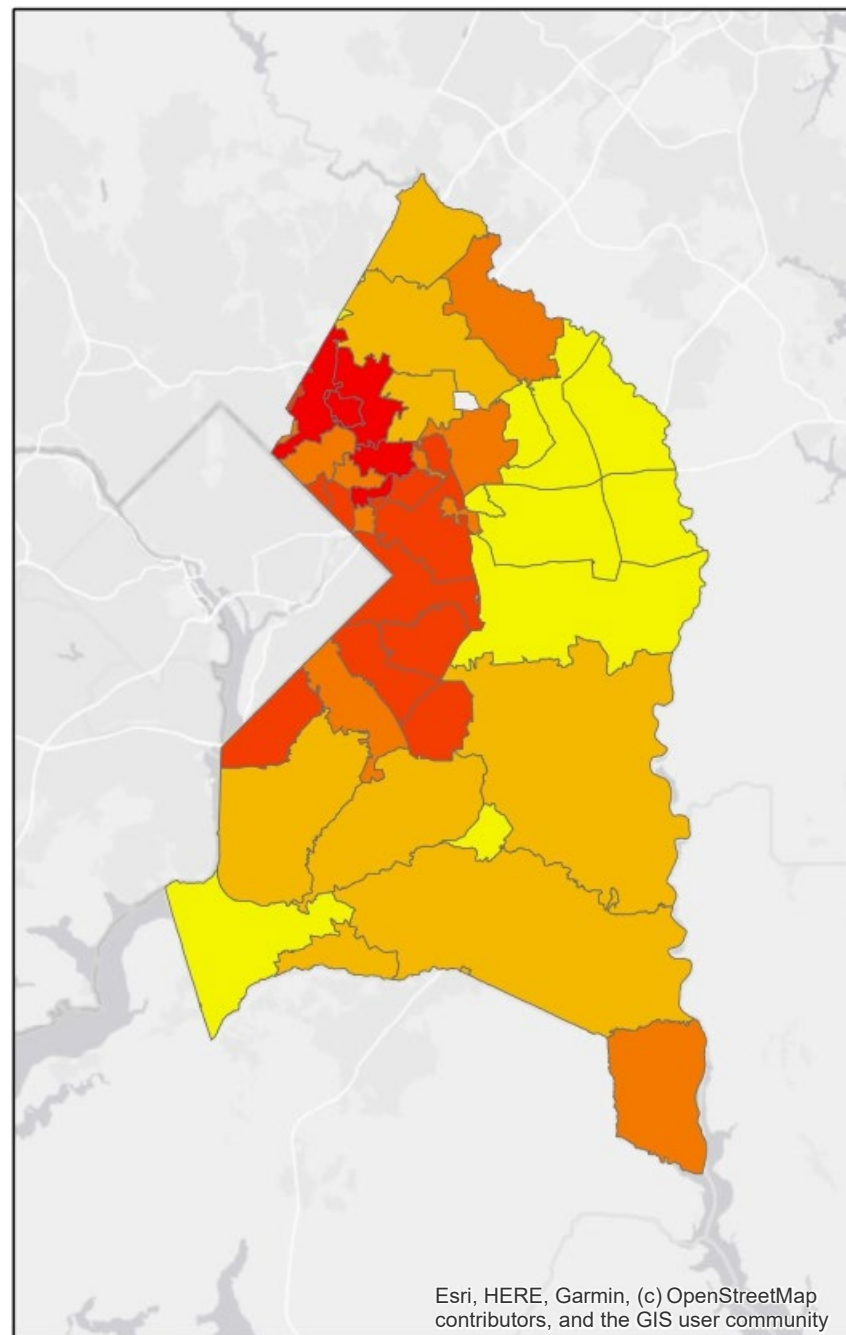


Source: *Centers for Disease Control and Prevention*
(<https://chronicdata.cdc.gov/>)
Data was collected in March 2021.

1:500,000 

Estimate for Crude Prevalence of Mental Health Not Good for ≥ 14 Days

Model-based estimate for crude prevalence of mental health not good for ≥ 14 days among adults aged ≥ 18 years, 2018.

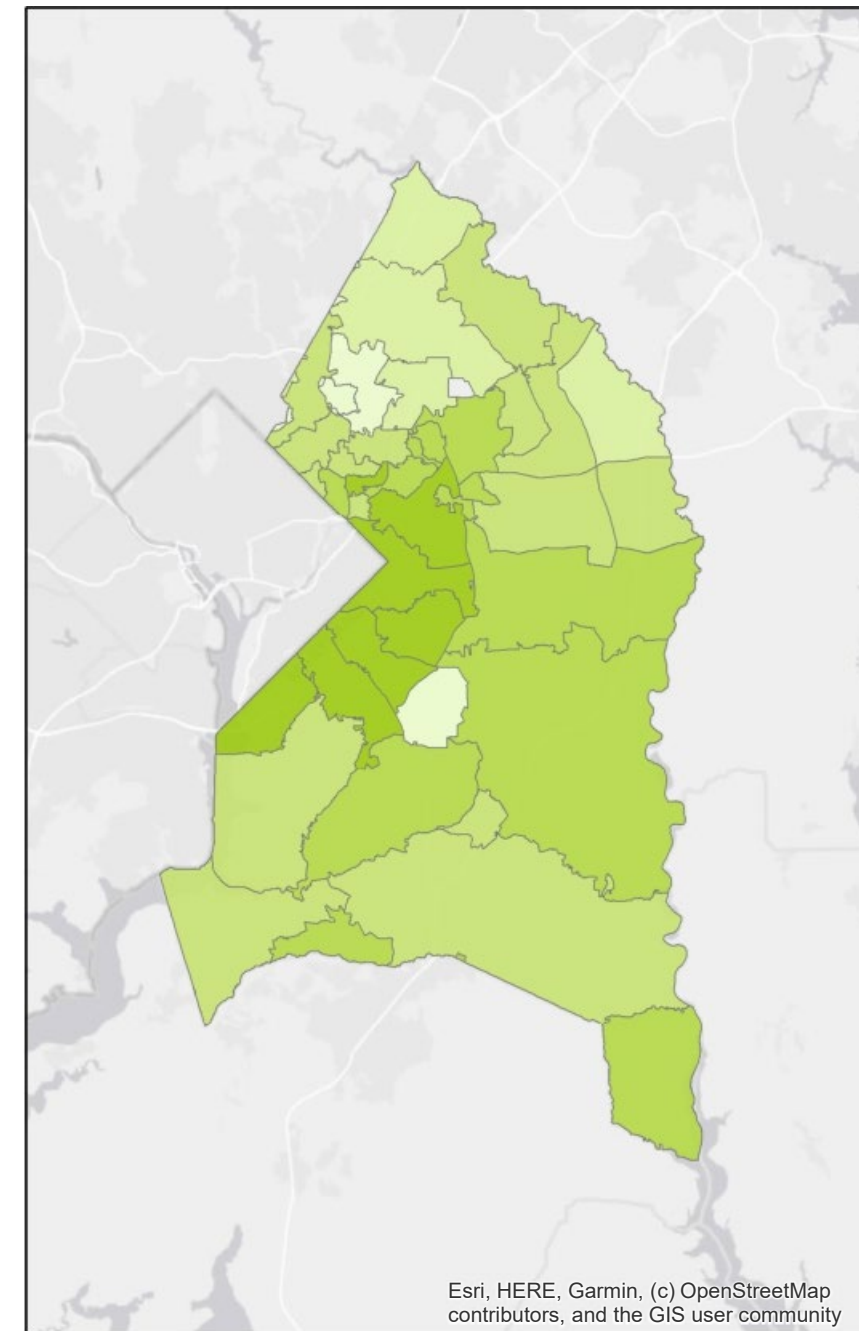
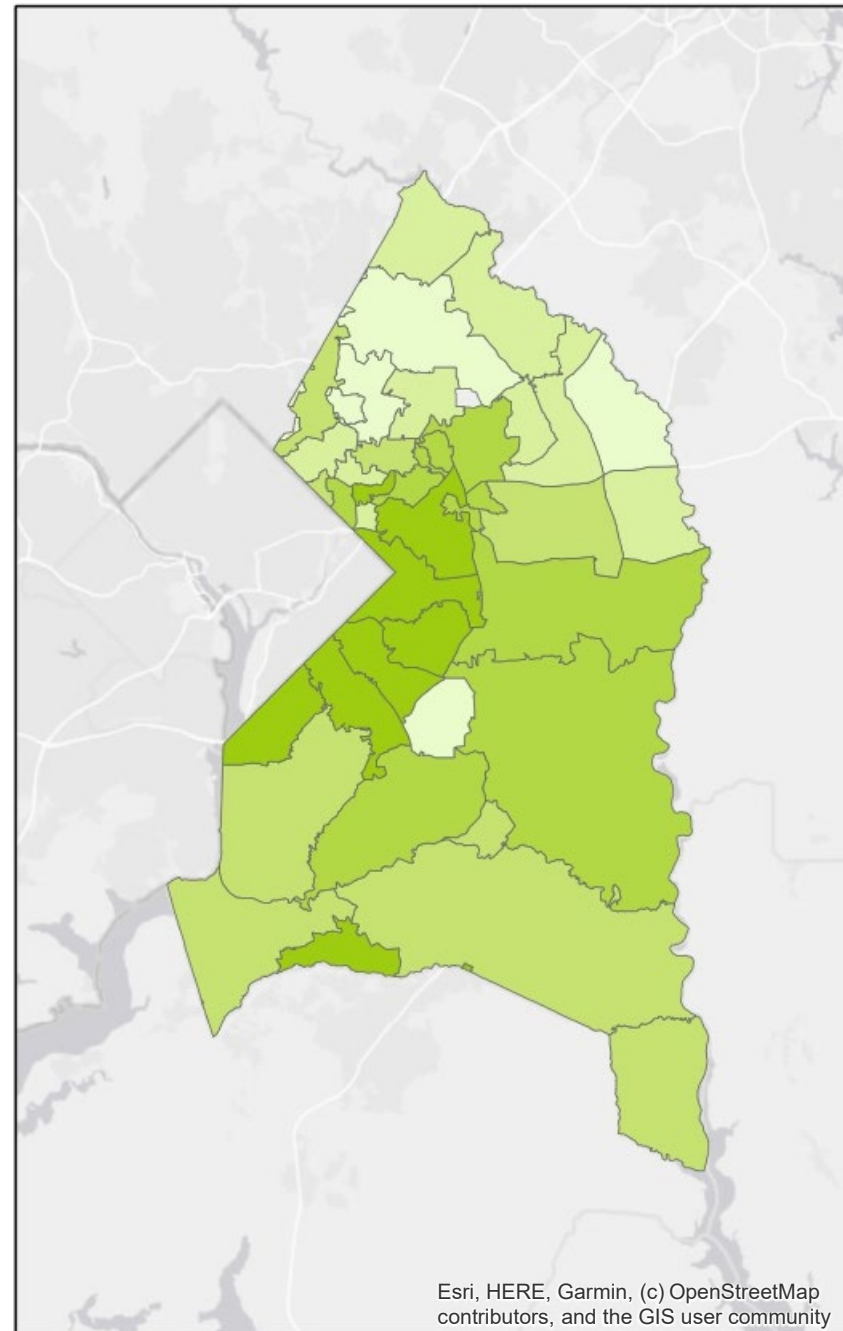


Source: *Centers for Disease Control and Prevention*
(<https://chronicdata.cdc.gov/>)
Data was collected in March 2021.

1:500,000 

Estimate for Crude Prevalence of Obesity

Model-based estimate for crude prevalence of obesity among adults aged ≥ 18 years, 2018.



Source: *Centers for Disease Control and Prevention*
(<https://chronicdata.cdc.gov/>)
Data was collected in March 2021.

1:500,000 